

INFORMATION & DATA ON THE FAMILY OF:

JONAS & PHEBE (WARD) WARD
1743-1812 1747-

Being a collection of information from Public records, biographies, histories and family sources, and arranged to present a coherent view of said family and their individual relationship. This has all been done for the purpose of preserving for future generations a knowledge of their past.

Date 27 Nov. 1985

Edward E. Bartlett, Compiler

KRIEG COLLECTION OF BORDERS

MID-CONTINENT PUBLIC LIBRARY
NORTH INDEPENDENCE BRANCH
GENEALOGY DEPT.



IRISH
FAMILY NAMES

With ORIGINS, MEANINGS,
CLANS, ARMS CRESTS AND
MOTTOES

Collected from the living Gaelic
and from authoritative books, manuscripts
and public documents and edited
with introduction, notes and Gaelic script

by

CAPTAIN PATRICK KELLY

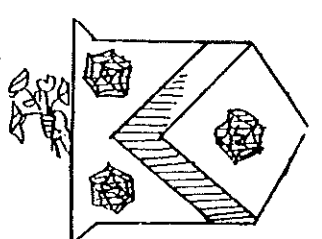
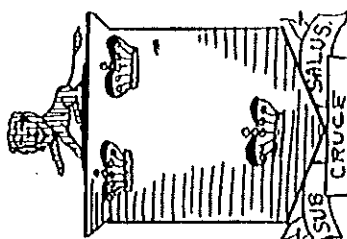

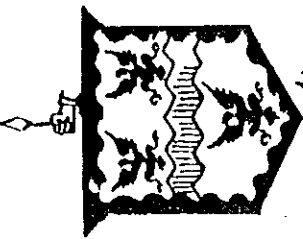
FIRST EDITION

Copyright 1939

by

CONNOR AND KELLY
CHICAGO

Republished by Gale Research Company
Book Tower, Detroit, 1976



MAC CORMAC, O Treasaigh.
McCormick, MacCormac, MacCormack. MacCormick, Cormac, Cormick. Cormack, from the Gaelic *cormach* charioteer. This surname was evidently established more or less permanently in Munster before the 9th century by some of the descendants of Cormac Cas, son of Olliol Ollum, King of Munster A. D. 177 and Saibia, daughter of Con of the Hundred Barles, Ard-Ri of Ireland A. D. 1-8. The Genealogical Tracts of Thordalbach O Raitibhealtigh indicate that members of this group were anciently chieftains of Connaught Duine Moir. The foundation of the name was popular as a personal name even at the dawn of Irish history as is evidenced by its frequent appearance in all the ancient manuscripts.

*carb. m., a chariot.
mac. f. m. c. a. son. & bov.*

O TREASAIGH, O Treasaigh.
O Trassy, O Treasy, O Trasey, Trassy, Treasy, Tracy, Tracey, Treacy, from the Gaelic *treasaigh*, (embattled). This surname was first established in Galway in the 12th century by a family of Siol Anmchácha (Uí Maine). Another family of the name was seated at Slievemary in Leix. The motto is "Brave in the cause of virtue."

cearac. -aíge, a., embattled

MAC AN DÁIRD, O Treasaigh.
MacAward, MacWard, Ward, from Mac an bard, i. e. son of the bard. This surname was adopted in Galway in the 11th century by hereditary bards to the O Kells of Uí Maine. Other families of the name were: MacWard of Orgialla and MacAward of Tirconnell, bards to the O Donnell. The motto is "Salvation thru the cross."

dáiro. -áiro, pl. dá. m., a poet, a bard

O DANÁIN, O Danáin.
O Banane, O Bannan, O Bynnan, Banane, Bannan, Bannan, Bannin, O Banion, White, Whyte, from the Gaelic *banan*, literally: little white one, a haunter-of battlefields. This surname was first established by an Offaly family, followers of the O Carrolls. Branches of the parent family later settled in Connaught and Ulster especially in Mayo and Fermanagh.

Dánán, -án, -ána, m., a proverbial being haunting battlefields, etc.

O Fionnmacáin, O Fionnmacáin

Finnucane, Finucane, from the Gaelic Fionnmacáin. The surname first appears in the Annals as that of followers of MacMahon or Clare (members of Dalcaiss) founded by Mahon, son of Murrhagh Mor O Brian, King of Ireland from 1094 to 1119. Their sept was Corca Baisscin, occupying the present baronies of Moyarta and Clonderlaw.

MAC CONSAIOMH, Mac Consaioimh

Conscience, son of Constantine, a Clare family of the Dalcaiss deriving its descent from the O Brian Kings.

MAC NUADAO, Mac Nuadad

MacNutt, Noud, Nowd, son of Nuado, the name of a sea-divinity. See Noonan



Zenaidic Color Indications.

ABBREVIATIONS

a., adj., adjective; *acc.*, accusative; *ad.*, adverb; *art.*, article; *coll.*, collective; *comp.*, comparative; *conj.*, conjunctions; *corr.*, corrupt; *d.*, dative; *def.*, definite; *det.*, detestive; *dep.*, dependent; *dim.*, diminutive; *disj.*, distributive; *épl.*, dative plural; *ds.*, Decies of Munster; *f.*, feminine; *fig.*, figuratively; *fut.*, future; *g.*, genitive; *g.*, genitive singular; *gsf.*, genitive singular feminine; *imper.*, imperative; *impers.*, impersonal; *indef.*, indefinite; *indic.*, indicative; *intens.*, intensive; *inert.*, interjection; *intr.*, intransitive; *irreg.*, irregular; *m.*, masculine; *met.*, metaphorically; *mg.*, meaning; *n.*, nominative; *neg.*, negative; *neut.*, neuter; *nom.*, nominative; *num.*, numeral; *obs.*, obsolete; *pass.*, passive; *perf.*, perfect; *pers.*, person, personal; *plur.*, plural; *pl.*, plural; *poet.*, poetical; *poesy.*, poetry; *poss.*, possessive; *pref.*, prefix; *prop.*, proposition; *prn.*, *pr.*, pronoun, pronominal; *prov.*, proverb, provincial; *refl.*, reflex, reflexive; *rel.*, relative; *sf.*, substantive feminine; *sg.*, singular; *sing.*, singular; *sl.*, slang; *sm.*, substantive masculine; *sm.*, sometimes; *subj.*, subjunctive; *sub.*, *subst.*, substantive; *suff.*, suffix; *v.*, *vé.*, verb; *var.*, variant; *vars.*, variants; *vl.*, verbal; *voc.*, vocative.

WARD
Surname
FAMILY INFORMATION CHART NO. _____

Husband's full name <u>Jonas WARD, Sr.</u> born on <u>5 Apr. 1743</u> at _____, England ^{1.} married _____ at _____ died on <u>12 June 1812</u> at <u>Hanover Twp., Licking Co., Ohio</u> Interred at _____ Groom's ___ marriage Occupation <u>Yeoman</u> Religion <u>Congregational</u> Military Service _____ His father _____ Mother's maiden name _____	Authority/Source of Data: DOOLITTLE FAMILY BIBLE Records started in 1849 in Crawford Co., Illinois ===== Records, Census & Other: Washington County, Ohio, Deed Records, Vol 15, pgs 5 to 11. ===== NOTE: At the making of this chart the only informat- ion available on the ma- jority of persons named herein is from the above mentioned deeds and from which they are assumed to have been the children of Jonas & Phebe. Jonas Ward, Jr. & Mrs. Baruch Borr be- ing the exception and for whom there is ample proof of their kinship.
Wife's maiden name <u>Phebe WARD</u> born on <u>3 Oct. 1747</u> at _____, England ^{1.} died on <u>3.9.1842</u> at _____ Interred at _____ Bride's ___ marriage Her father _____ Mother's maiden name _____	

Abodes & removals: It is unknown what part of England Jonas & Phebe were from. In America family legend has them at Jamestown, Virginia, then later at Rockingham Co., Va. In 1793/7 they arrived at Marietta, Ohio, and after a year they moved up to Waterford, then in 1805/7 settled in Hanover Twp. of Licking Co., Oh, where Jonas, Sr. died in 1812.

Sex	Their Children:	Additional Information:
	(1) Name <u>James WARD</u> born on <u>(guessed 1769)</u> at _____ died on _____ at _____ married _____ at _____ to: _____	
	(2) Name <u>Cornelius WARD</u> born on <u>(guessed 1771)</u> at _____ died on <u>ca. 1806</u> at <u>Washington County, Ohio</u> married _____ at _____ to: _____	
	(3) Name <u>Jemimah WARD</u> born on <u>(guessed 1773)</u> at _____ died on _____ at _____ married <u>18 Aug. 1803</u> at <u>Washington County, Ohio</u> to: <u>George CARVEL/CARRELL/CARROLL</u>	Pg. 328, OHIO MARRIAGES Ed. by Marjorie Smith.

1. Jonas and Phebe came from England on the same ship. They never knew each other before they met on the ship and therefore never knew if they might be related. Upon their arrival in America they married. Wm. Rochester Doolittle family legend.

OVER, Please

Children of Jonas and Phebe (WARD) WARD

Sex	(4) Name <u>Daniel WARD</u> born on <u>(guessed 1776)</u> at _____ died on _____ at _____ married _____ at _____ to: _____	
	(5) Name <u>Ann WARD</u> born on <u>(guessed 1779)</u> at _____ died on _____ at _____ married <u>8 May 1809</u> at <u>Licking County, Ohio</u> to: <u>Jacob HUMPHREYS</u>	pg. 328, OHIO MARRIAGES Ed. by Marjorie Smith.
	(6) Name <u>Aaron WARD</u> born on <u>(guessed 1781)</u> at _____ died on _____ at _____ married <u>20 Aug. 1809</u> at <u>Licking County, Ohio</u> to: <u>Nancy EVANS</u>	pg. 328, OHIO MARRIAGES
	(7) Name <u>Neoma WARD</u> born on <u>(guessed 1784)</u> at _____ died on _____ at _____ married _____ at _____ to: _____	
	(8) Name <u>Phebe WARD</u> born on <u>21 Feb. 1788</u> at <u>Rockingham Co., Virginia</u> died on <u>22 Apr. 1877</u> at <u>LaPorte Co., Indiana</u> married <u>1 June 1809</u> at <u>Licking County, Ohio</u> to: <u>Baruch DORR</u> <u>30 June 1777 - 4 Mch. 1842</u>	They had 12 children, all born in Athens Co., Ohio. pg. 72, PIONEER FAMILIES OF THE MIDWEST by Blanch Walden. DAR LINEAGE BOOK, Vol. C11, pg. 32; SOLDIERS OF AR BURIED IN OHIO, Vol. 1, pg. 116.
	(9) Name <u>Jonas WARD, Jr.</u> born on <u>10 Feb. 1790</u> at <u>Rockingham Co., Virginia</u> died on <u>10 Dec. 1873</u> at <u>Madison County, Iowa</u> † married <u>23 Sept. 1814</u> at <u>Licking County, Ohio</u> to: <u>Elizabeth DEWEESE</u> <u>5 Dec. 1796 - 14 Feb. 1872</u>	Children: Tartus M. WARD, b. 1815 Sarah Ann WARD, b. 1816 Josiah Spencer WARD, b. 1817 Jonas Lutellus WARD, b. 1820 Elias C. WARD, b. 1823 Fidelia Electa WARD, b. 1831 Jerusha Alvira WARD, b. 1836

Winterset, Madison Co. GA
December 30, 1873

Hon. Isaac Smucker

Dear Sir

One of the early settlers of Licking Co. died in this county on the 10th inst. I refer to Jonas Ward. He died at the residence of his son Josiah S. Ward from an infection of the kidneys after about twelve hours illness.

From a conversation with the deceased a couple of weeks before his death and from information given by Mr J.S. Ward, his son, I am enabled to give you the following facts pertaining to his personal history.

He was born in Rockingham Co. VA on the 10th date of Feb 1790 and removed with his father Jonas Ward Sr. into Ohio in 1793, stopping about a year at Marietta, then moving up the Muskingum to Waterford and afterwards in 1805 settling in Licking Co. where his father died 1812. The deceased was a soldier in the War of 1812, having enlisted soon after war was declared, in Capt Bradley Buckingham's company of 'Minute Men', also serving in Col Lewis Cass' regiment. Among other expeditions in which he took part during the war, was that of Greenstown on the Mohogan, near Mansfield where a part of his company went to protect the citizens from attacks by the Indians. In the spring of 1813, he was in the expedition that went to the relief of Fort Meigs.

On the 22nd day of Sep 1814 he married Elizabeth Deweese, daughter of Thomas Deweese who resided near Newark. After his marriage he located on a farm about two miles south of Newark, where he resided until 1848, when he removed to Crawford County, Illinois, and in 1860 he removed from the latter place to Story County, Iowa, and remained there until about two months before his death at which time he came to live with his son in this county. His wife died in Story County on the 14th day of Feb 1872 after a wedded life of nearly fifty-eight years, dropping dead while apparently in sound health.

Jonas Ward was a man of great firmness of character, very decided in his opinions. He espoused the cause of Gen Jackson as early as 1824 and held tenaciously to the Jacksonian view of politics until his death.

He raised a family of 6 children four sons and 2 daughters, who all survive him.

He had succeeded in accumulating considerable property, the most of which he had distributed among his children.

What a span in the history of this country his life has reached over and what great historical events have transpired in that time.

(no signature)

DR JONAS LUTELLAS WARD, the third of a family of six children, was born in Licking county, Ohio, November 29th, 1821. His parents, Jonas and Elizabeth Ward, were natives of Virginia. Mrs. Ward was of French descent, and her ancestors came to America from France with the ancestors of Francis Marion. Mr. Ward was of English extraction. Both of the grandfathers of the Doctor were soldiers in the revolutionary war -- his grandfather Ward was wounded at the memorable battle of Yorktown, and his grandfather Dewees was with Washington's patriotic band at Valley Forge, and, from the excessive colds of that winter, lost a portion of his foot. The Doctor's father was a soldier in the war of 1812, and is now residing in Story county, Iowa. Mrs. Ward died on the 4th of May, 1872.

Dr. J. L. Ward received his early education in the schools of Newark, Ohio, and when about twenty-one years of age commenced the study of medicine, in the office of Dr. Cooper. He attended lectures at the Ohio Medical College, at Cincinnati, in the winter of 1846-7, and in the spring of 1848 he received his diploma, though he had practiced previous to graduating. In 1849 he became a resident of Crawford county, Illinois, where he practiced medicine about seven years, and afterwards moved to Clay county. In 1859 Dr. Ward settled at Fielding, in Jersey county, where he remained until 1867, when he removed to Brussels, Calhoun county. In the fall of 1871 he again became a resident of Jersey county, this time locating in Jerseyville, where he has enjoyed a good practice. While living in Crawford county, he was married to Mrs. Margaretta Selby. They have had five children. Dr. Ward is a skillful and successful physician, and a genial and courteous gentleman.

ATLAS MAP OF JERSEY COUNTY, ILLINOIS
Published in 1872

Ref.
977.3855
An25


Plates shed new light on U.S. flag

BEDMINSTER, N.J. (UPI) — A Revolutionary War campsite dig has yielded two engraved brass plates believed to be the earliest known surviving depictions of the American flag, an anthropologist says.

"I didn't realize the significance right away," Rutgers University professor John Seidel said Thursday. "I saw the stars and stripes and thought that was nice. I knew the flag was adopted in 1777 and figured at this late date, '78 or '79, everybody was using it."

The items were found on the ground in a wooded area of the 15-acre Pluckemin Archaeological Project in Somerset County in northern New Jersey, where a team led by Seidel has been at work since 1979.

About 1,000 artillery troops led by Gen. Henry Knox camped at Pluckemin from Dec. 7, 1777, until June 1779, and Seidel said the plates appear to have been left behind.



United Press International

Each of the plates is engraved with a wheeled artillery cannon and a U.S. flag atop a short staff. Apparently because of engraving mistakes, one shows the flag with 14 stripes and one with 12 stripes, but both have 13 stars.

The earliest surviving depiction of the American flag previously discovered was a sketch made by Major John Ross on July 30, 1779.

Seidel said the 2½-inch-wide plates, which may be buckles from a sword or bayonet strap, were discovered three years ago, in the spring of 1985, but public word of the discovery was withheld until chemical tests could confirm their authenticity.

Each of the plates is engraved with

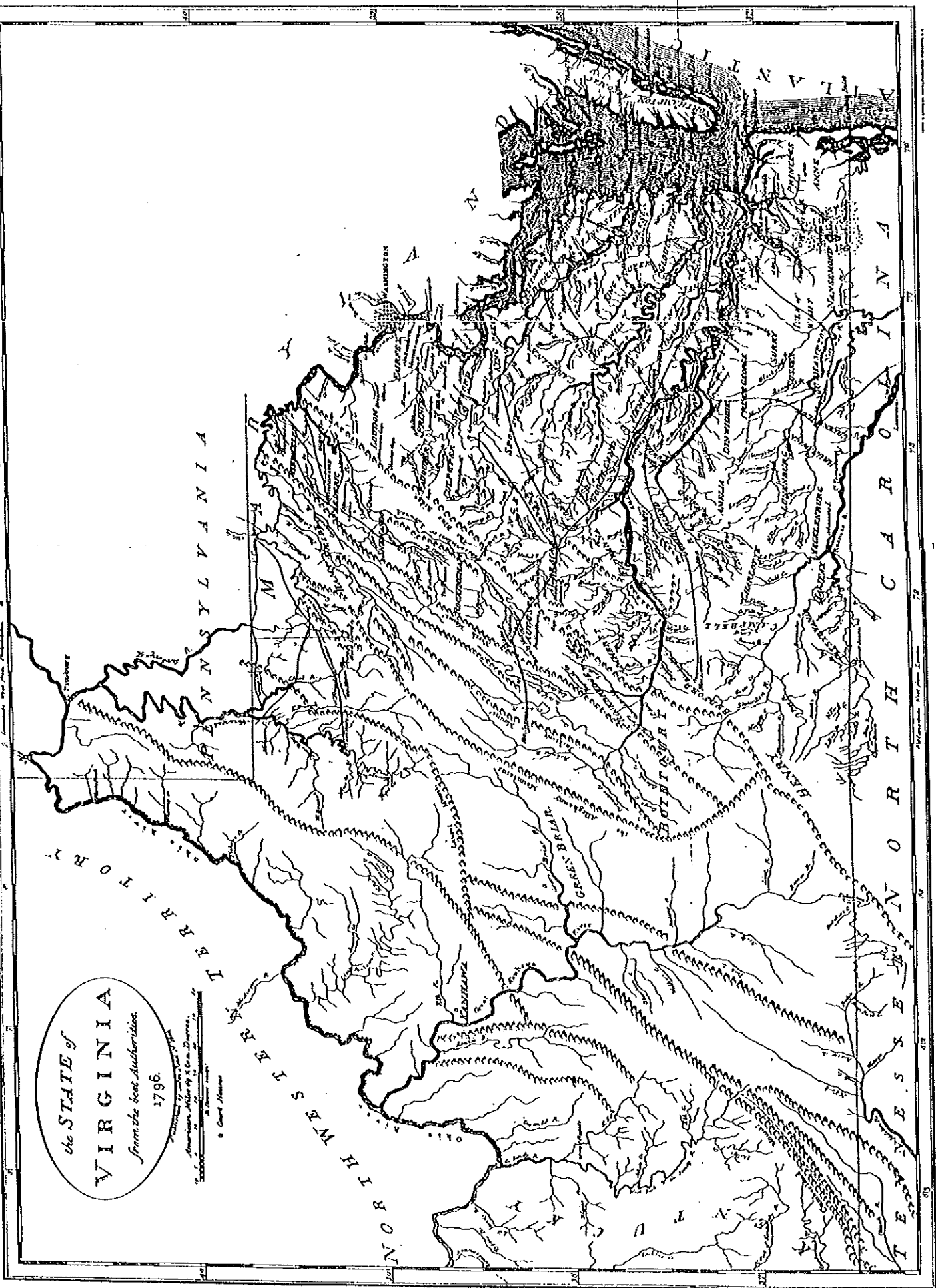
a wheeled artillery cannon and a U.S. flag atop a short staff. Apparently because of engraving mistakes, one shows the flag with 14 stripes and one with 12 stripes, but both have 13 stars.

The Stars and Stripes was authorized by Congress as the U.S. flag in June 1777 and quickly went into use aboard naval vessels, but historians have long been in dispute over how soon it came into use by land forces.

the STATE of
VIRGINIA
from the best Authorities
1796.

Published by Wm. Miller & Co. Printers,
No. 10. N. 2d Street, New York.

© Grant & Moore



The 1787 Census of Virginia

Volume 2, pages 785 to 1482.

Compiled by
 Nett Schreiner-Yantis
 and
 Fiorene Speckman Love

Page	Last Name First	Charged With Tax	No. of White males					Cattle	County	Remarks
			above 16 & under 21	Blacks above 16	Blacks under 16	Horses, mares, colts & mules	5			
824	WARD, Joseph	self	0	0	0	3	5	HARDY (W. Va.)	Personal Property Tax 1787 - List "A"	
"	WARD, Jonas	self	1	0	0	4	4	"	"	

Form of return of taxable property to be made by the commissioners.

List of taxable property within the district of A. B. commissioner in the county of C., for the year 1787

Date of receiving late from individuals the tax.	Persons name, char white male above 21.	Names of white male above 21.	Number of white males above 16 and under 21	Number of blacks under 16.	Blacks under 16.	Horses, mules & colts.	Cattle.	Carrage wheels	Licence	Ordinary tables.	Billiard horses	Nie/stud horses	Rates of covering price-on	Practi- sing phy- sicians, poli- ces & sur- geons.
1787, March 10	A. C.	A. C.	1	2	4	5	7	2	1	1	1	1	0000	0000
	A. D.	A. D.	1	2	1	3	3	8	1	1	1	1	0000	0000
	A. E.	A. E.	1	1	1	3	3	8	1	1	1	1	0000	0000
	B. F.	B. F.	2	10	8	30	5	8	1	1	1	1	0000	0000
	C. G.	C. G.	2	15	10	25	7	2	1	1	1	1	0000	0000
	D. H.	D. H.	3	11	8	30	7	2	1	1	1	1	0000	0000
Total amount.	9		6	28	20	70	4	2	4	2	3	3	7100	0000

The 1787 Census of Virginia

An Accounting of the Name of Every White Male Tithable Over 21 Years; the Number of White Males between 16 & 21 Years; the Number of Slaves Over 16 & those Under 16 Years; together with a Listing of their Horses, Cattle & Carriages; and also the Names of all Persons to whom Ordinary Licenses and Physician's Licenses were Issued.

Compiled by
 Nettie Schreiner-Yantis
 and
 Florene Speakman Love

Foreword by
 Louis H. Manarinne, State Archivist

IN THREE VOLUMES
 • Volume 2 •



Genealogical Books in Print
 Springfield, Virginia

The above form was included as part of the law passed in October 1786 which mandated the 1787 personal property assessments used in this work.

Hardy County [W.V.] Personal Property Tax 1787 - List "A"

Last Name	First Name	Charged with Tax	1	2	3	4	5	Notes
Warden	William	self	0	0	0	7	23	
Wilson	David	self	0	0	0	4	21	
Wilkins	Matthew	self	1	0	0	6	20	
Wilkins	George	self	0	0	0	5	17	
Wolf	John	self	0	0	0	2	3	
Frank	Frederick	John Wolf	1	0	0	0	3	
Wheeler	Thomas	self	0	0	0	4	1	
Whitcotton	James	self	0	0	0	3	5	
Ward	Joseph	self	0	0	0	2	3	- [not tithable]
Wease	John	self	1	0	0	0	3	
Wease	Adam	self	0	0	0	2	5	
Wilson	Henry	self	0	1	2	5	23	- [6 1 unnamed male over 21]
Wilson	William	self	0	0	0	0	0	
[?]	[?]	William Wilson	0	0	0	2	0	
Williams	Benjamin	self	0	0	0	0	0	
Wease	George	self	0	0	0	1	0	
Wease	Peter	self	0	0	0	4	4	
Ward	Jonas	self	1	0	0	4	4	
Wilmington	Benjamin	self	0	0	0	1	2	
Wilmington	John	self	0	0	0	5	12	
Wilmington	Benja., Sr.	self	0	0	0	2	0	
Wood	Peter	self	0	0	0	2	3	
Wood	Ebner	self	0	0	0	4	8	
Wilson	Charles	self	0	0	0	8	14	- [6 1 unnamed male over 21]
[?]	[?]	Charles Wilson	0	0	0	4	10	
Wilton	Jonathan	self	0	0	0	0	0	
Watt	Martin	self	1	0	0	1	5	
Widner	Jacob	self	0	0	3	9	53	
Yoakam	Jacob	self	0	0	0	3	2	
Young	John	self	1	0	0	1	0	
Yoakam	Jacob, Jr.	self	0	0	0	1	0	- [not tithable, prob. 16-21]

HARDY COUNTY - TAX LIST "B"

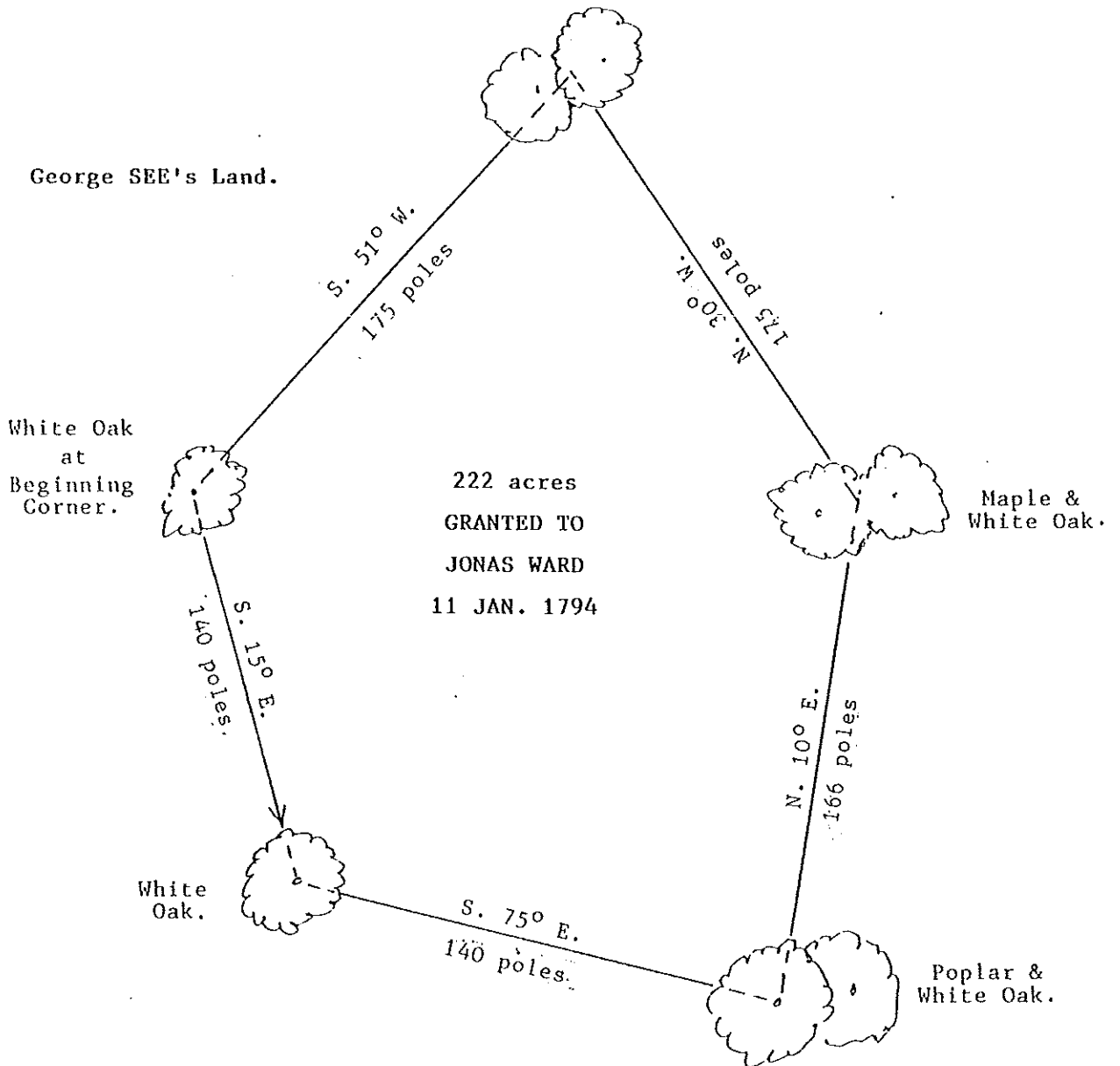
[District of Abel Seymour, Cent., Commissioner]

Last Name	First Name	Charged with Tax	1	2	3	4	5	Notes
Asby	Peter	self	0	0	0	7	10	
Armstrong	John	self	1	0	0	1	0	
Acton	Richard	self	0	0	0	3	2	
Ashby	Henry	self	0	0	0	6	10	
Albright	Addam	self	0	0	0	0	0	
Ashby	Jesse	self	0	0	0	9	18	
Arter	James	self	0	0	0	2	2	
Acton	John	self	0	0	0	1	1	
Alday	Thomas	self	0	0	0	1	0	
Brown	Francis	self	0	0	0	1	0	
Brown	James	self	0	0	0	3	3	
Burk	Richard	self	0	0	0	0	0	
Badley	David	self	0	0	1	7	13	
Berry	Rubin	self	1	0	0	2	0	
Borner	Thomas	self	1	0	0	10	26	
Baker	Anthony, Sr.	self	1	0	0	1	0	
Baker	Anthony, Jr.	self	0	0	0	2	3	
Barnet	Edward	self	0	0	0	4	13	
Baifenberger	Peter	self	0	0	0	1	6	
Bodwin	Richard	self	2	0	0	8	14	
Brown	Thomas	self	0	0	0	1	2	
Bradford	John	self	1	0	0	1	1	
Badley	Anthony, Sr.	self	1	0	0	4	15	
Beck	George	self	0	0	0	3	4	
Bean	Benjamin	self	1	0	0	9	11	
Badley	Anthony, Jr.	self	1	0	0	1	9	- [crossed out]
Brown	John	self	0	0	0	3	2	
Burard	John	self	0	0	0	5	13	
Bonner	William	self	0	0	0	3	6	

Hardy County [W.V.] Personal Property Tax 1787 - List "B"

Last Name	First Name	Charged with Tax	1	2	3	4	5	Notes
Buzard	Rudolph	self	0	0	0	4	9	
Blackburne	William	self	0	0	0	5	4	
Burns	Phillip	self	0	0	0	4	10	
Branson	Amos	self	0	0	0	2	3	
Batson	Mordcai	self	0	0	0	3	5	
Bogle	James	self	0	0	0	4	10	
Beazal	Issac	self	0	0	0	1	5	
Baker	John	self	1	0	0	0	4	
Baker	Joseph	John Baker	0	0	0	3	0	
Bezekish	Henry	self	0	0	0	4	4	
Bonnet	Henry	self	0	0	0	4	3	
Bever	Peter	self	1	0	0	1	2	
Beckhorns	John	self	0	0	0	1	0	
Elkington	Charles	self	0	0	0	7	22	
Clark	Abraham, Jr.	self	0	0	0	0	0	
Clark	Abraham, Sr.	self	1	0	0	4	14	
Curle	Jermiah	self	0	0	0	6	9	
Clark	Robert	self	0	0	0	4	0	
Carr	John	self	0	0	0	2	3	- son of Hen.
Carr	William, Sr.	self	0	0	0	2	3	
Carr	John	self	0	0	0	1	2	
Carr	James	self	0	0	0	2	3	
Clifford	Alexander	self	2	4	0	12	9	
Collo	William	self	1	0	0	2	0	
Cuningham	James, Jr.	self	0	0	0	2	0	
Cuningham	Danniel	self	1	0	0	2	0	- [not tithable]
Clark	John	self	0	0	0	2	2	
Clark	James	self	1	0	0	4	5	
Coverly	John	self	0	0	0	0	0	
Coram	William	self	0	0	0	1	7	
Clark	William	self	0	0	0	2	3	
McGave	Ross	self	0	0	0	2	3	
Carr	Henry, Sr.	self	0	0	0	11	14	- [6 1 unnamed male over 21]
[?]	[?]	Henry Carr, Sr.	0	0	0	2	7	
Casey	Peter	self	0	2	1	16	41	
Childers	William	self	1	0	0	2	4	
Conrod	John	self	0	0	0	2	9	
Conrod	George	John Conrod	0	0	0	3	2	
Carr	William	self	0	0	0	1	0	
Cross	Richard	self	0	0	0	3	4	
Channell	Joseph	self	1	0	0	1	1	- [not tithable]
Channell	John	self	0	0	0	1	1	
Cuddin	John	self	0	0	0	3	8	
Craig	John	self	0	0	0	3	5	
Champ	William	self	0	0	0	0	0	
Dickson	Joseph	self	0	0	0	2	0	
Champ	John	self	1	0	0	2	0	
Delia	John	self	0	0	0	5	7	
Croze	Cristian	self	1	0	0	5	16	
Croze	Michael	self	0	0	0	2	2	
Croze	David	self	0	0	0	2	10	
Croze	Henry	self	0	0	0	1	2	
Carter	Henry	Henry Carter	0	0	0	6	17	
Carter	John	self	0	0	0	6	6	
Clark	Henry	self	0	0	0	3	6	
Carr	Michael	self	0	0	0	9	4	
Commer	Danniel	self	1	0	0	8	19	- [not tithable]
Carr	Joseph	self	0	0	0	1	2	
Carr	Sophiah	self	0	0	0	1	2	
Darling	William	self	1	0	0	2	4	
Daly	Jacob	self	0	0	0	3	10	
Dall	Felix	self	0	0	0	2	7	
Dorin	Thomas	self	2	0	0	11	16	
Davis	John	self	0	0	0	1	2	
Dowchard	John	John Dowchard	0	0	0	0	0	
Dowchard	Calib	John Dowchard	0	1	2	5	40	
Dowchard	John, Jr.	John Dowchard	0	0	0	0	0	
Levis	Ma. Barber	self	0	0	0	0	1	
Deane	Thomas	self	0	0	0	0	0	
Davis	Thomas	self	0	0	0	1	1	
Dillin	John	self	0	0	0	0	0	

GRANT OF 222 ACRES OF LAND IN RANDOLPH COUNTY, VIRGINIA, TO JONAS WARD



Sold to John LAMBERTON of the State of Pennsylvania, 27 November 1797, by Cornelius BOGARD, of Randolph County, State of Virginia, (by power of attorney) for Jonas WARD.

e. e. b.
06-05-89

EARLY OHIOANS' RESIDENCES

FROM

THE LAND GRANT RECORDS



0
929.377
Rie

MAYBURT STEPHENSON RIEGEL

OH-5a

INTRODUCTION

The Ohio Land Grant records are in the custody of the Auditor of the State of Ohio and are available in that office in Columbus. However, some are in the Archives of the Ohio Historical Society. This publication is a collection of some of these original records.

Written primarily to aid genealogists, this book may give a clue about where ancestors lived before coming to Ohio. The place of residence was usually given in the old registers, and herein a code is used for the residence.

Twenty-four volumes of records have been searched. These books are not indexed individually; however, the volumes in the Ohio Land Office may be found indexed in the General Card Index File there.

The first mention of each name, in each place of residence and in each Land Office is listed. In cases where additional information seemed needed, location of land is also given, such as section, township and range. The information is listed according to Land Office.

The Zanesville Land Office records from 1817 to 1820 are included. Now in the Ohio Historical building, these are a collection of old sheets of paper - faded and worn.

Also included is a rare list of the Donation Tract (land given to any man willing to carry a gun, reside on his farm and be ready to protect the approaches to Marietta). The land location is coded and covers from 1790 to 1820.

The faded ink, the old style hand-writing and the hours of work made some errors inevitable. This is presented as accurate as possible. It is hoped that your ancestor is included.

*Mayburt Stephenson Riegel
Columbus, Ohio*

OHIO LAND GRANTS

This map shows the division of lands in Ohio into the various portions called "Fire Lands", "Congress Lands" or "Virginia Military District", etc.

The BUILDING of OHIO



(map courtesy of OHIO LAND GRANTS, State Auditor's Office, Columbus.)

MARIETTA LAND OFFICE

PATTERSON, Thos.	1815	B-92	BE	SMITH, Henry	1815	A-176	BE	VANDEVANter, John	1809	C-106	BE
PATTERSON, Wm.	1814	A-229	BE	SMITH, Jacob	1814	B-162	BE	VANDEVANter, Peter	1804	A-159	BE
PEARSON, David	1815	A-169	OV	SMITH, William	1814	A-208	BE	VANSANT, Elijah	1806	A-194	PV
FEEt, Truman	1803	B-121	WG	SMITH, Zehr. Jr.	1816	B-151	BE	VANSANT, Elijah	1806	O-413	BE
PERKINS, Elias	1815	A-212	BE	SOUTHERLAND, Dvd.	1812	B-123	GU	WADSWORTH, John	1814	A-142	FY
PERKINS, Elijah	1816	B-148	BE	SPEncer, Nehemiah	1804	A-160	BE	WALKER, George	1815	B-137	AT
PERKINS, Everhart	1811	A-176	BE	SPREAT, Earl	1808	A-225	MR	WARD, Moses	1815	A-213	BE
PERKINS, Reubin	1802	A-137	BE	SPROAT, Earl	1808	A-226	MR	WARD, Seth	1804	A-149	BE
PESt, Trueman	1803	O-412	--	STANLEY, Abigail	1813	A-137	WG	WARD, Timothy	1804	B-141	BE
PETERS, Abm. Jr.	1815	A-170	BE	STANLEY, Amzi	1813	A-137	WG	WATSON, David	1812	A-197	GU
PHILLIPS, Daniel	1814	A-218	AT	STANLEY, Amzi	1815	B-155	WG	WATT, James	1815	B-90	BE
PHILPOT, William	1815	A-177	BE	STANLEY, John	1804	A-151	BE	WAY, David	1815	A-154	BE
FITTMAN, Elias	1815	A-246	MO	STANLEY, Timothy (see Abigail)				WAY, Joseph	1815	B-90	BE
FLATT, Richard	1789	O-411	--	STANTON, Borden Jr.	1814	A-159	BE	WELLS, Bezaleel	1796	O-411	--
FOOL, William	1814	A-145	WP	STANTON, Hannah	1815	A-129	BE	WELLS, Bezaleel	1804	B-146	BE
FOWELL, Mathew	1815	B-89	BE	STARBUCK, George	1811	A-176	BE	WELLS, Isaiah	1815	B-88	MG
FOWELL, Reuben	1811	A-204	BE	STARR, John	1810	A-134	GR	WELLS, Josiah	1815	A-175	MG
POWERS, John N.	1815	A-157	MO	STARR, Moses	1814	B-135	BE	WELLS, Richard	1816	B-153	MO
PPEBLE, Thomas	1815	A-225	BE	STEDMAN, Levi	1810	A-151	AT	WELLS, Samuel	1815	A-165	BE
FRIER, Samuel	1811	B-114	--	STEEL, Benajah	1814	A-156	BE	WELLS, Samuel	1815	B-95	BE
FRIORS, Samuel	1811	A-200	GU	STEEL, Samuel	1814	A-230	HU	WESTLAKE, Thomas	1812	B-121	ML
FUTNAM, Aaron W.	1810	A-236	WG	STEEL, Samuel	1815	A-231	MO	WHIPPLE, Levi	1801	A-130	MF
FUTNAM, Rufus	1801	B-110	MR	STEPHEN, Samuel	1814	A-239	BE	WILKINS, John Jr.	1796	O-411	WG
RAY, Cornelius	1788	O-411	--	STEPHENS, Elijah	1814	A-129	BE	WILLIAMS, Henry	1815	A-164	BE
RAYL, Noble	1813	A-135	BE	STEPHENS, Francis	1804	B-151	BE	WILLIAMS, Job Morris	1815	A-177	BE
REA, Edward	1814	A-203	GV	STEPHENSON, Edw.	1801	B-105	WV	WILLIAMS, Jonathan	1815	A-183	EH
FEECE, Edward	1815	A-181	GR	STEPHENSON, Edw.	1801	O-411	WG	WILLIAMS, William	1815	A-188	CE
REECE, John	1815	A-131	BE	STETTENS, Francis	1804	O-412	BE	WILLIAMSON, James	1816	A-174	WT
REED, John	1815	B-103	BE	STEVENS, Francis	1809	C-104	BE	WILLIAMSON, Samuel	1814	A-139	BE
REYNOLDS, Thomas	1814	A-188	OV	STEWART, George	1816	B-30	MN	WILLIAMS, Elizabeth	1818	B-137	FY
RICE, Jonas	1814	A-221	AT	STONE, John	1815	A-144	WG	WILSON, Isaac	1806	A-123	WG
RIGGS, James	1815	A-184	BE	STONE, Stephen	1814	A-203	OV	WILSON, Isaac	1806	O-413	GA
RODGERS, Mathew	1815	B-131	JE	STRAHL, John	1816	B-95	BE	WILSON, Isaac	1814	A-142	BE
ROSE, Daniel	1815	A-189	MN	STREETS, Martin	1814	B-152	WG	WILSON, Robert	1815	A-158	BE
ROSS, James	1796	O-413	PP	STUART, Philander B.	1808	A-213	WG	WILSON, William	1816	B-141	OV
ROUSH, Jacob	1808	A-220	GL	STUART, Philander B.	1808	C-86	BE	WINDELL, Phillip	1815	B-134	BE
RUBLE, David	1802	A-411	PE	STUART, William	1815	A-160	OV	WINGERT, Jacob	1815	A-191	MO
RUCKER, Ambrose	1816	B-162	WG	STUBBS, Isaac	1816	B-99	BE	WINK, John	1814	A-147	BE
RUCKER, Lemuel	1816	B-161	GV	STUBBS, Joseph	1815	A-166	BE	WINLAND, Jacob	1809	A-231	BE
RUSH, Peter	1816	B-147	BE	STYTSCH, Samuel	1814	B-138	BE	WINLAND, John	1811	A-167	BE
RUTTER, John	1814	B-132	BE	SUTHERLAND, David	1812	A-210	GU	WINTERRINGER, Thos.	1808	A-217	BE
RYNAPD, Isaac	1816	B-149	WG	TARBOT, William	1814	A-157	BE	WITSONINGER, Thomas	1809	C-90	ML
SAFFORD, Robert	1811	A-191	GL	THENDALL, Jmh.	1810	C-123	FY	WOOD, Archibald	1796	O-411	--
SCHOLFIELD, Isacher	1815	A-158	WG	THOMAS, Benjamin	1814	A-207	WE	WOOD, Archibald	1804	B-127	OV
SCOTT, Arthur	1812	A-211	WG	THOMAS, Daniel	1804	B-126	BE	WOOD, John	1796	O-411	--
SCOTT, Thomas	1816	B-99	GR	THOMAS, Ephriam	1814	A-207	WE	WOOD, Mathew	1812	A-192	BE
SEARS, Peter	1815	A-185	BE	THOMAS, Nath.	1815	A-166	CB	WOOD, Seth	1804	B-132	BE
SHARP, John	1810	A-179	WG	TICE, James	1810	A-237	WG	WOODBRISE, Dudley	1796	O-411	WG
SHEETS, Anthony	1815	B-85	WG	TINGLEY, Ebenezer	1816	B-158	BE	WOODS, Archibald	1796	O-411	--
SHEETS, Martin	1814	A-236	WG	TINGLEY, John	1816	B-157	BE	WOODS, Archibald	1804	A-147	OV
SHEPARD, Phinehas	1806	A-208	BE	TOD, George	1815	A-199	TR	WOODS, Thomas	1815	A-239	OV
SHEPARD, Isaiah	1814	A-154	BE	TODD, George	1815	B-99	TR	WOODWARD, Elihu	1815	A-140	WG
SHEPHERD, Benj.	1815	A-177	BE	TRICKLER, Philip	1806	A-209	GL	WOODWARD, Oliver	1815	A-140	WG
SIHS, Thomas	1816	B-160	WG	TRUAX, Samuel	1815	A-247	MO	WOOTTEN, Abigail	1812	A-205	BE
SKINNER, Phillip	1815	A-163	BE	TRUAX, Stilwell	1813	B-135	BE	YCHE, Samuel	1814	B-153	BE
SKINNER, William	1804	A-155	MR	TRUELL, Daniel	1815	B-88	MN				
SKINNER, William	1814	B-146	WG	TUPPER, Edw. White	1804	A-153	MR				
SLONE, Stephen	1814	B-160	OV	VANAWENDER, John	1809	A-159	BE				

DONATION TRACT LANDS

Donation Tract Lands were given by the Ohio Land Company to males (18 and over) who promised to carry a gun and protect the approaches to the Marietta settlement from the Indians. Each tract was for 100 acres and in some particular instances a man received more than one allotment. The period covered from 1790 to 1820 when the Indians were still to be feared.

The original hand-copied records are in numerous lists copied before 1820 in the large volume TRACT BOOK & ENTRIES - U.S. MILITARY DISTRICT - CONGRESS LANDS - DONATION TRACT - REVERTED LANDS - ORIGINAL PROPRIETORS OF THE OHIO COMPANY PURCHASE. This volume is in the Ohio Land Grant Office of the Auditor of the State of Ohio.

These 100-acre plots are laid out along the creeks or near the settlements and are coded according to land locations.

DONATION TRACT LANDS

#1 - Above Olive Green
 #2 - Bear Creek
 #3 - Big Bottom
 #4 - Big Run
 #5 - Between Rainbow & Westfall
 #6 - Between Waterford & Rainbow
 #7 - Cats Creek
 #8 - Duck Creek
 #9 - Little Wolf Creek
 #10 - Muskingum above Olive Green
 #11 - New Years Creek
 #12 - Northwest of Rainbow Mills
 #13 - Northwest of Wolf Creek Mills
 #14 - Olive Green

#15 - Rainbow
 #16 - Rainbow Creek
 #17 - South West
 #18 - Waterford
 #19 - Waterford & Wolf Creek
 #20 - Wiseman's Bottom
 #21 - West Branch of Wolf Creek
 #22 - Wolf Creek
 #23 - Wolf Creek Mills
 #24 - Belpre Township
 #25 - Cats Creek, Adam Township
 #26 - Adams Township
 #27 - Olive Green & Elk Run
 #28 - Opposite #14 & #3, Meigs Creek

Aaron ABBOT #8, Joel ABBOT #14, John ABBOT #8, Nathan ABBOT #27, Nathaniel ABBOT #8, Simeon ACKLEY #8, Aaron ADAMS #20, Jeremiah ALDRICK #18, Preserved ALGER #14, Robert ALISON #25, Levi ALLEN #6, Samuel ALLEN #16, Samuel ALLEN 1st #4, Samuel ALLEN 2nd #4, Robert ALLISON #7, Jacob AMER #8, Jacob AMER #8, James AMER #8, James AMER Jr. #8, John AMER #8, John AMER Jr. #8, Jonathan AMER #8, Samuel AMER #8, John ANDERSON #7, Robert ANDERSON #22, Israel ANGEL #24, Benjamin ARCHER #9, George ARCHER #16, Simon ARCHER #16, Simon ARCHER Jr. #16, Simon ARCHER Sr. #16, Stephen ARHOLD #24, Thomas ASHBY #14, Thomas ASHLEY #27, John ATCHENSON #11, Reuben ATCHENSON #11, John ATCHINSON #11, Reuben ATCHINSON #11, Charles ATHINS #9, George ATKIN #16, Charles ATKINS #9, John ATKINS #16, Ebenezer ATWOOD #24, Ralph AUSTIN #8, Shadrick AUSTIN #8, Ebenezer AYERS #22.

Alijah BABCOCK #24, Matthew BACKERS #8, James BACKUS #24, John BACON #9, James BAILEY #7, Caleb BAILY #9, Benjamin BAKER #4, Samuel BAKER #10, Samuel BAKER Jr. #10, Jonathan BALDWIN #10, Caleb BALEY #8, Jerard BALL #16, Jared BALL #16, Levi BARBER #2, Isaac BARKER #18, Isaac BARKER Jr. #7, Elijah BARKER #18, Joseph BARKER #20, Michael BARKER #13, Samuel BARKER #3, Samuel BARKER Sr. #3, Thomas BARKLEY #11, Matthew BARKUS #8, Samuel BARNES #25, John BARON #9, Asa BARRET #21, William BARRETT #7, Asa BARRETT #22, William BARRETT #2, Henry BARROWS #8, William BARROWS #8, Henry BARTLET #12, Pyam BARTLETT #2, Ebenezer BATTELLE Jr. #4, Ebenezer BATTELLE #18, Asa BEACH #9, Jesse BEACH #9, John BEACH #13, Samuel BEACH #13, Benjamin BEADLE #25, Frederick BEAL #8, George BEALS #14, Robert BEARD #8, Ebenezer BEBEE #5, Jesse BEECH #9, John BEECH #13, Samuel BEECH #13, Julius BEMAN #8, Benjamin BEEDLE #7, James BELLOWES #6, Julius BEMAN #8, Benjamin BENONE #2, John BENJAMIN #2, Jonathan BENJAMIN #2, George BENJAY #8, Abraham BENNETT #4, Joseph BENNETT #4, Nahum BENT #8, Rufus BENT #13, Silas BENT #18, Ebenezer BETELLE #18, Alvah BINGHAM 2nd #8, Alvan BINGHAM Sr. #8, Ralph BINGHAM #8, Silas BINGHAM #8, David BLAKE #8, Simon BLAKE #20, Joseph BLOSSOM #21, Joshua BODWELL #17, David BOLLS #20, Peter BOLLS #8, Joseph BOISERD #20, James BOOTHBY #14, Josiah BOOTHBY #14, Josiah BOOTHBY Jr. #14, Samuel BURNS #7, Christopher BOSTON #11, Joseph BOSVERD #20, Joel BOWEN #8, Robert BRADFORD #18, John BRADLEY #17, Daniel BRADSTREET #8, Samuel BRANIH #8, John BRAWLEY #9, Samuel BRAZIN #24, William BREEK #24, Samuel BRIDGE #15, William BRIDGE #2, John BRIDGES #8, John BRIDGES Jr. #8, John BRIKEY #4, John BRODLEY #17, John BROUGH #13, Benjamin BROWN #1, Charles BROWN #8, James BROWN #3, James BROWN Jr. #10, Jesse BROWN #10, John BROWN #13, Samuel BROWN #17, Samuel BROWN 2nd #16, William BROWN #17, Samuel BROWNING #16, Samuel BROWNING #26, William BROWNING #26, Asa BUCK #9, Joseph BUEL #9, Timothy BUEL #8, Jared BULL #26, Ebenezer BULLARD #16, Eleazer BULLARD #16, Christopher BULLINGHAM #16, James BURFORD #16, Nathan BUREL #8, Christopher BURLINGAME #16, Isaac BURHAM #24, William BURHAM #20, Arthur BURREL #8, Christopher BURT #8, Jacob BURT #2, Samuel BURT #2, Thomas BURT #2, Christopher BURTINGAM #26, Thomas BUTT #2.

Benjamin CAROT #1, Reubin CALDWELL #8, Robert CALDWELL #8, Reabin CALVER #5, Daniel CAMPBELL #8, John CAMPBELL #8, Patrick CAMPBELL #8, Robert CAMPBELL #8, Simon CANOUSE #22, Benjamin CAREY #8, Calvin CAREY #16, Luther CAREY #16, Luther CAREY Jr. #16, Wanton CAREY #8, James CARSON #8, Benjamin CARTER #14, Simon CARVENE #22, Benjamin CARY #8, Calvin CARY #16, Luther CARY Jr. #16, Luther CARY Sr. #16, Wanton CASEY #24, George CASOP #4, Giles CHAMBERS #21, John CHANDLER #8, John CHANDLER Jr. #8, John CHANDLER Sr. #8, Martin CHANDLER #8, Zachariah CHANDLER #8, Ezra CHAPMAN #7, Hephzibah CHAPMAN #8, Isaac CHAPMAN #8, Joseph CHAPMAN #7, Levi CHAPMAN Jr. #8, Levi CHAPMAN Sr. #8, Stephen CLAP #7, Asahel CLARK #8, Elihue CLARK #6, John CLARK #7, Silas CLARK #2, Aaron CLOUGH #8, Asa COBURN #22, Asa COBURN Jr. #7, Jonathan COBURN #8, Nicholas COBURN #7, Phineas COBURN #22, Jacob COFFMAN #16, Daniel COGGSHALL #20, Charles COLEMAN #21, Daniel COLEMAN #21, John COLLINS #21, Charles COLMAN #21, Daniel COLMAN #21, Lemuel CONNALLY #8, Daniel, James, and Simon CONVERSE #22, Peter CONWAY #8, Joseph COOCK #2, Benjamin COOK #21, Bennet COOK #4, John COOK #7, Johnson COOK #3, Joseph COOK #2, Robert COOK #2, Asahel COOLEY #12, Jabez COOLEY #8, Reuben COOLEY #28, Simon W. COOLEY #28, Elijah COOPER #21, Jeremiah COOPER #9, Ebenezer COREY #1, Thomas COREY #1, Mary CORNELIUS #8, George CORNER Jr. #21, George CORNER Sr. #21, Matthew CORNER #21, Arthur CORTS #8, Ebenezer CORY #28, James COULTER #10, William COULTER #10, Neal COURTNEY #8, Joseph CRACRAFT #28, Robert CRAIGE #8, Robert CRAIGH #8, Joseph CRAIROFT #1, John CREED #2, George CROFFORD #4, William CROFFORD #2, John CROSS #1, Reuben CULVER #6, Daniel CURTIS #8, Ebenezer CURTIS #8, Elaaser CURTIS #8, Nathaniel CUSHING #8, Samuel CUSHING #2, Barnabus CUTLER #17, Ephriam CUTLER #14.

Amos FAILEY #17, David DAILEY #21, Levi DAINES #8, Asa DAINS #8, Amos DALEY #17, Benjamin DANA #1, Edmond DANA #8, Luther DANA #1, William DANA #20, William DANA Jr. #15, George DANER Jr. #4, George DANER Sr. #4, Jacob DANER #4, Samuel DANER #4, George DANNER #4, George DANNER Jr. #4, Jacob DANNER #4, Samuel DANNER #4, Ezekial DAHOUGH #2, John DARROW #2, Gould DAVINPORT #13, Asa

DONATION TRACT LANDS

SPRAGUE #22, Peleg SPRINGER #9, Earl SPROAT #1, Ebenezer SPROAT #7, David SQUARE #20, Stephen SROBY #2, Elijah STAATS #2, Gideon STACEY #16, Joseph STACY #15, William STACY #15, William STACY Jr. #15, William STACY Jr. #26, John STAFFORD #8, Mawal STANLEY #6, Thomas STANLEY #25, Ashol STARKS #8, David STARLING #16, Marvel STARLING #6, Simeon STARLING Sr. #16, Simon STARLING #16, Simon STARLING Jr. #16, Isaac STEPHEN #8, Abraham STEPHENS #27, David STERLING #16, Abraham STEVENS #14, Christian STEVENS #8, David STEVENS #14, Elijah STEVENS #9, Isaac STEVENS #8, James STEVENS #14, Joseph STEWART #20, Joseph STEWART Jr. #20, Thomas STILL #22, Thomas STITT #22, David STOAKLEY #2, Elijah STORTS #2, David STOCKLY #2, Andrew STONE #22, Israel STONE #16, Israel STONE #26, James STONE #4, Jasper STONE #16, Jonathan STONE #24, Joseph STONE #26, Lardine STONE #15, Sardine STONE #16, John STORMS #8, Andrew STORY #22, Daniel STORY #15, Joseph STORY #16, William STORY #24, William STORY Esq. #16, William STORY Jr. #16, Thomas STOTT #8, Benjamin STORY #4, Horatio STRONG #17, Noah STRONG #22, Reuben STRONG #8, Stephen STRONG #12, Sylvester STRONG #20, Derrick STROUCE #9, Aaron STROUD #6, Moses STROUD #6, William STROUD #1, William STROUD Jr. #28, Danik STROUSE #9, Samuel STUDDSON #2, Asahel STURKS #8, Simeon SUBTLE #21, Simon SUBTLE #21, Thomas SULLIVAN #8, John SWETT #2, Jonathan SWETT #2, Jonathan SWETT Jr. #2, Stephen SWETT #2.

Benjamin TALHAGE #24, Daniel TAYLOR #24, Francis THEIRRY #28, Francis THOERRY #1, Benjamin THOMPSON #4, John THOMPSON #2, John THOMPSON 2nd #6, Joseph THOMPSON #22, Joseph THOMPSON #6, Moses THOMPSON #4, Richard THOMPSON #8, Thomas THOMPSON #6, William THOMPSON #8, Caleb THONILLY Jr. #13, Caleb THONILLY Sr. #21, Samuel THONILLY #13, Caleb THORNELLY #21, Caleb THORNELLY Jr. #13, John THORNELLY #13, Samuel THORNELLY #13, William THORNELLY #21, Jacob TINGLEY #4, Joseph TILTON #20, Benjamin TOLEMAN #8, Ebenezer TOLEMAN #8, Seth TOLEMAN #8, John TRACY #6, Thomas TRISSELL #7, Ephriam TRUE #2, Jabez TRUE #1, Josiah TRUE #4, Josiah TRUHN #4, Anselm TUPPER #24, Anselm TUPPER #7, Benjamin TUPPER #8, Edward TUPPER #7, Jesse TUTTLE #11, Joel TUTTLE #8, Lewis TUTTLE #8, Simeon TUTTLE #8, Solomon TUTTLE #11, Dean TYLER #22.

Thomas UPTON #16.

Peter VANCLIFF #13, Alexander VANN #27, Alexander VANN #14, James VANN #27, Thomas VANN #27, Hugh VARDEN #22, James VAWN #14, Thomas VAWN #14, Martin VERNER #8.

Michael WABB #20, Daniel WADSWORTH #16, James WAINWRIGHT #8, Jonathan WAITE #8, Dougal WALKER #16, John WALKER #12, Lewis WALKER #8, Obediah WALKER #6, Oliver WALTON #8, Cornelius WARD #14, James WARD #14, Jonas WARD #14, Elijah WARREN #22, Stephen WARREN #6, George WARTH #4, George WARTH Jr. #4, George WARTH Sr. #4, James WARTH #14, John WARTH #4, Robert WARTH #4, John WATERMAN #9, Sherman WATERMAN #9, Jonathan WATKINS #7, Oliver WATSON #8, Reed WATSON #16, Michael WEBB #20, Andrew WEBSTER #22, John WEDGER #8, Charles WEEKS #9, Patrick WELCH #8, John WELLER #16, Daniel WELLS #9, David WELLS #20, Gideon WELLS #9, Joseph WELLS #20, Obediah WELLS #21, Thomas WELLS #1, Andrew WELSH #8, Patrick WELSH #8, Levi WENTWORTH #2, Silas WENTWORTH #2, James WESTFALL #2, William WHEATON #6, Uriah WHEELER #8, Abraham WHIPPLE #24, Levi WHIPPLE #16, Noah WHIPPLE #16, H. WHITE #24, Haffield WHITE #21, James WHITE #12, John WHITE #22, Obediah WHITE #21, Peletiah WHITE #21, William WHITE #1, James WHITHAM #2, Josiah WHITING #7, Francis WHITMORE #14, Josiah WHITNEY #7, Duran WHITTLEY #8, Jonathan WIDGER #8, Stephen WILDER #9, John WILKINS #2, Timothy N. WILKINS #2, Ephriam WILLARD #9, John WILLER #16, George WILLIAMS #16, James WILLIAMS #16, Nathan WILLIAMS #21, Moses WILLIAMSON #8, Noah WILLIS #16, David WILLSON #22, David WILLSON 2nd #8, George WILLSON #22, William WILLSON #22, David WILSON #22, David WILSON 2nd #8, William WILSON #22, Andrew WILSTER #22, Uriah WILTON #8, Enoch WING #8, Sargent WINTHROP #24, Jacob WISER #1, John WISOR #1, Honan WOBOT #16, Herrace WOBOT #16, Joseph WOBOT #16, Christian WOLF #13, Christopher WOLF #13, Eli WOOD #2, Joseph WOOD #16, Joseph WOOD 2nd #13, Dudley WOODBRIDGE #9, Dudley WOODBRIDGE #16, William WOODBRIDGE #16, Nathan WOODBURY #1, William WOODFORD #9, Moses WOODROUGH #6, James WORTH #27, Richard WORTH #14, Simeon WRIGHT #9, Enoch WYNG #8.

Thaxter YORK #8.

The new location of the Ohio Land Grant Office
is: 88 E. Broad St., 4th Floor (RFI Bldg.),
Columbus, Ohio 43215.

O H I O L A N D S

A N D

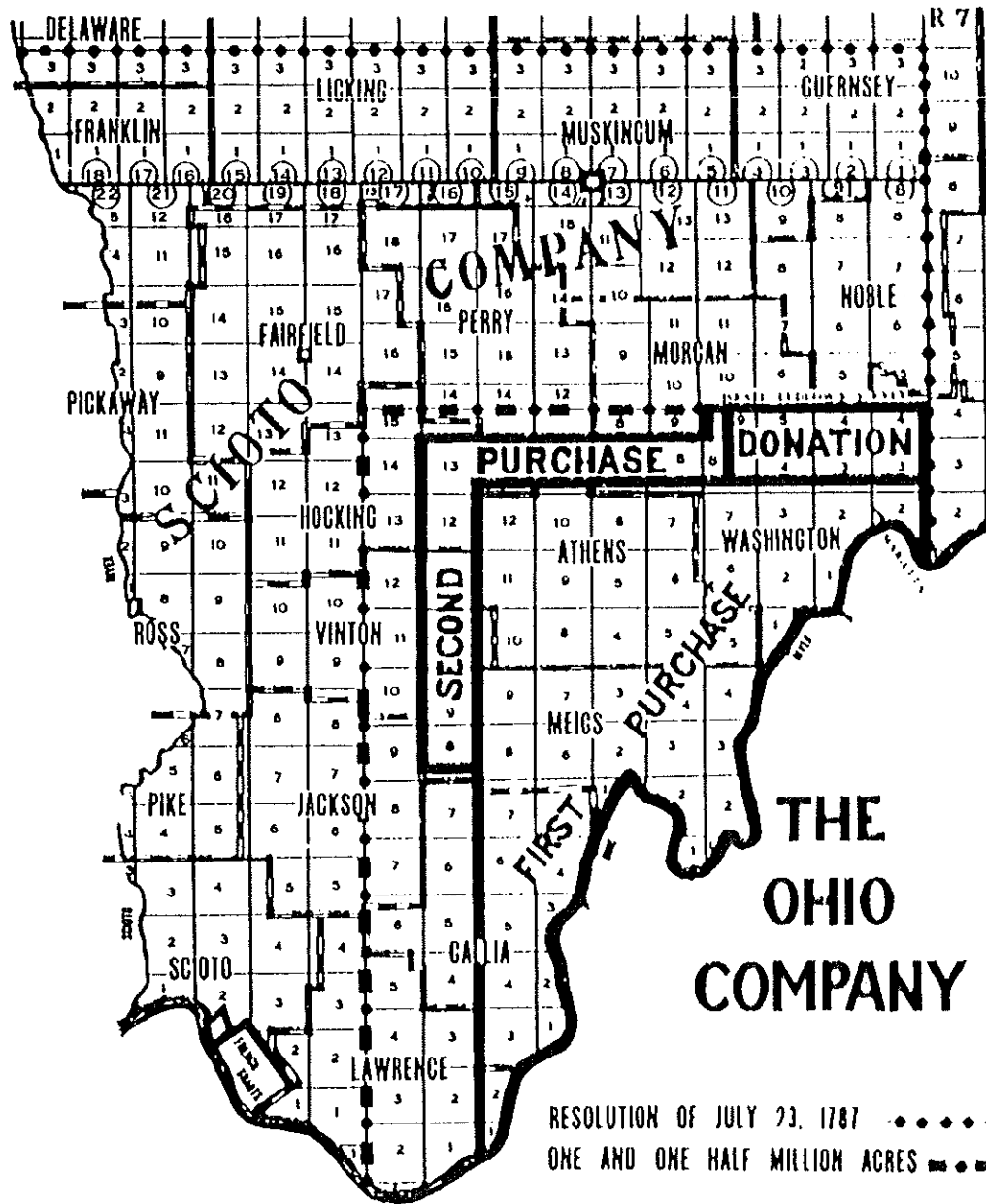
T H E I R H I S T O R Y

WILLIAM E. PETERS

Ref
977.1
P442



ARNO PRESS
A New York Times Company
New York • 1979



HISTORICAL COLLECTIONS

...OF...

OHIO

IN TWO VOLUMES.

AN ENCYCLOPEDIA OF THE STATE:

STORY BOTH GENERAL AND LOCAL, GEOGRAPHY WITH DESCRIPTIONS OF ITS COUNTIES, CITIES AND VILLAGES, ITS AGRICULTURAL, MANUFACTURING, MINING AND BUSINESS DEVELOPMENT, SKETCHES OF EMINENT AND INTERESTING CHARACTERS, ETC., WITH NOTES OF A TOUR OVER IT IN 1886.

ILLUSTRATED BY ABOUT 700 ENGRAVINGS.

CONTRASTING THE OHIO OF 1846 WITH 1886-90.

FROM DRAWINGS BY THE AUTHOR IN 1846 AND PHOTOGRAPHS TAKEN SOLELY FOR IT IN 1886, 1887, 1888, 1889, AND 1890, OF CITIES AND CHIEF TOWNS, PUBLIC BUILDINGS, HISTORIC LOCALITIES, MONUMENTS, CURIOSITIES, ANTIQUITIES, PORTRAITS, MAPS, ETC.

THE OHIO CENTENNIAL EDITION.

By HENRY HOWE, LL. D.

AUTHOR "HISTORICAL COLLECTIONS OF VIRGINIA" AND OTHER WORKS.

Volume I.

PUBLISHED BY THE STATE OF OHIO,
THE LANING PRINTING CO., PUBLIC PRINTERS,
NORWALK, OHIO.

COPYRIGHT 1888 BY HENRY HOWE.

1898.

regular original surveys, and the irregularities with which the several locations have been made, and the consequent interference and encroachment of some locations upon others, more than double the litigation has probably arisen between the holders of adverse titles, in this district, than there has in any other part of the State of equal extent.

Ohio Company's Purchase is a body of land containing about 1,500,000 acres; including, however, the donation tract, school lands, etc., lying along the Ohio river; and including Meigs, nearly all of Athens, and a considerable part of Washington and Gallia counties. This tract was purchased of the general government in the year 1787, by Manasseh Cutler and Winthrop Sargeant, from the neighborhood of Salem, in Massachusetts, agents for the "Ohio Company," so called, which had been then formed in Massachusetts for the purpose of a settlement in the Ohio country. Only 964,285 acres were ultimately paid for, and of course patented. This body of land was then apportioned out into 817 shares of 1,173 acres each, and a town lot of one-third of an acre to each share. These shares were made up to each proprietor in tracts, one of 640 acres, one of 262, one of 160, one of 100, one of 8, and another of 3 acres, besides the before-mentioned town lot.

Besides every section 16, set apart, as elsewhere, for the support of schools, every section 29 is appropriated for the support of religious institutions. In addition to which were also granted two six miles square townships for the use of a college.

But unfortunately for the Ohio Company, owing to their want of topographical knowledge of the country, the body of land selected by them, with some partial exceptions, is the most hilly and sterile of any tract of similar extent in the State.

Donation Tract is a body of 100,000 acres set off in the northern limits of the Ohio Company's tract, and granted to them by Congress, provided they should obtain one actual settler upon each hundred acres thereof within five years from the date of the grant; and that so much of the 100,000 acres aforesaid, as should not thus be taken up, shall revert to the general government.

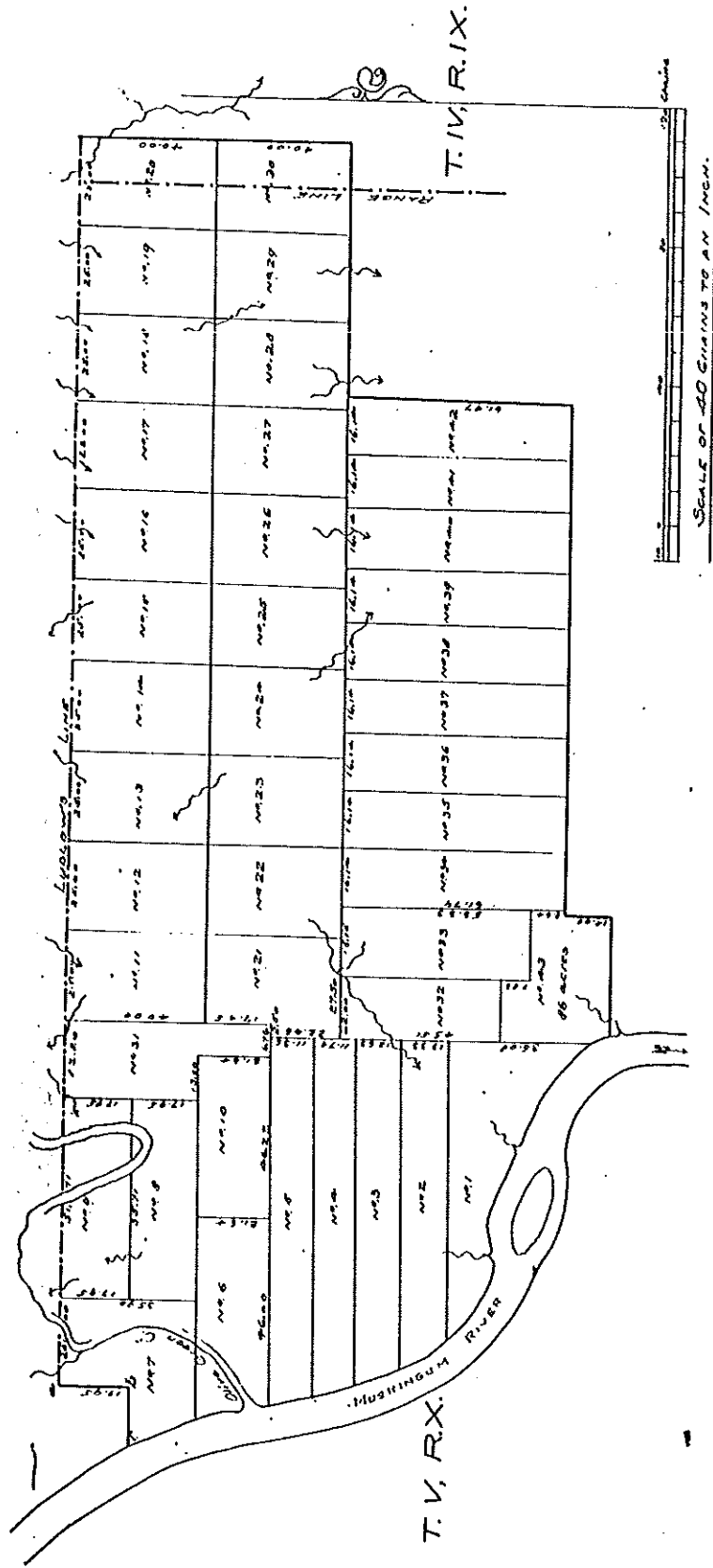
This tract may, in some respects, be considered a part of the Ohio Company's purchase. It is situated in the northern limits of Washington county. It lies in an oblong shape, extending nearly 17 miles from east to west, and about 7½ from north to south.

Symmes' Purchase, a tract of 311,682 acres of land, in the southwestern quarter of the State, between the Great and Little Miami rivers. It borders on the Ohio river a distance of 27 miles, and extends so far back from the latter between the two Miamis as to include the quantity of land just mentioned. It was patented to John Cloves Symmes, in 1794, for 67 cents an acre. Every 16th section, or square mile, in each township, was reserved by Congress for the use of schools, and sections 29 for the support of religious institutions, besides 15 acres around Fort Washington, in Cincinnati. This tract of country is now one of the most valuable in the State.

Refugee Tract, a body of 100,000 acres of land granted by Congress to certain individuals who left the British provinces during the revolutionary war, and espoused the cause of freedom. It is a narrow strip of country 4½ miles broad from north to south, and extends eastwardly from the Scioto river 48 miles. It has the United States XX ranges of military or army lands north, and XXII ranges of Congress lands south. In the western borders of this tract is situated the town of Columbus.

French Grant, a tract of 24,000 acres of land bordering upon the Ohio river, in the southeastern quarter of Scioto county. It was granted by Congress, in March, 1795, to a number of French families, who lost their lands at Gallipolis by invalid titles. Twelve hundred acres, additional, were afterwards granted, adjoining the above-mentioned tract at its lower end, toward the mouth of Little Scioto river.

Dohrman's Grant is one six mile square township, of 23,040 acres, granted to Arnold Henry Dohrman, formerly a wealthy Portuguese merchant in Lisbon, for and in consideration of his having, during the revolutionary war, given shelter and aid to the American cruisers and vessels of war. It is located in the southeastern part of Tuscarawas county.



OLIVE GREEN AND ELK RUN ALLOTMENT.
 OHIO COMPANYS LANDS
 WASHINGTON CO., OHIO
 PAGE 205

CH. 28

Each lot in the above plan contains 100 acres
 excepting No 23. Examined Sept 14th.

List of Lands belonging to resident & non-resident Proprietors in the County of Washington, in the Territory of the United States north-west of the River Ohio, subject to the Territorial Tax for the year one thousand eight hundred & one.

Owners Names	When Entered	Quantity & Quality			For whom Entered	To whom Transferred	For whom Patented	Range	Township	In Fee	
		Acres of first 100 Acre	Acres of 100 Acre	Acres of 100 Acre						Per 100	Per 100
James Ward	1800 May 23		100							5114	86
Jonas Ward	20		100							7	17
David Wilson	"	52	100							"	35
Andrew Webster	21	44	33							"	29
Thomas White	June 16		100								17
David White			100								17
David Wells			200								34
Obediah Walker	May 27		100								17
Daniel Mathes	June 6	390	100							1	38
Obediah Wells	5		100								17
John Wilkins	9	100									35
Timothy Wilkins		200									70
Nathaniel Williams	May 30		200								34
Christopher Wolf	June 6	100									35
George Wolf	"	100									35
Nathan Woodbury	"	108	1165							2	35
John Worth	19	100									35

Washington
County

THE OHIO GAZETTE

Volume I, Tuesday, 17 August 1802, No. 35

A list of letters left at the Post Office in Marietta includes
..... Jonas Ward at Waterford (pages 269-270)

A list of letters left at the Post Office in Marietta includes
..... Jonas Ward (page 275)

PIONEER OHIO NEWSPAPERS 1802-1818 977.1
by Karen Mauer Green G823p

e. e. b.
08-28-91

EARLY OHIO CENSUS RECORDS

CARROLL, James	Washington Co.	OH	Waterford Twp.	S1803
CARROLL, George	Washington Co.	OH	Waterford Twp.	S1803
DORR, Barh	Washington Co.	OH	Middletown Twp.	1800
DORR, Edmon	Washington Co.	OH	Ames Twp.	S1803
DORR, Edmund	Washington Co.	OH	Middletown Twp.	1800
DORR, Matthew	Washington Co.	OH	Middletown Twp.	1800
HUMPHREY, Samuel	Washington Co.	OH	Hookhooking Twp.	S1803
HUMPHREY, Samuel	Washington Co.	OH	Belpre Twp.	1800
HUMPHREY, William	Washington Co.	OH	Hookhooking Twp.	S1803
HUMPHREY, Isaac	Washington Co.	OH	10020-20100-00	1810
WARD, Aaron	Washington Co.	OH	Waterford Twp.	S1803
WARD, Cornelius	Washington Co.	OH	Waterford Twp.	1800
WARD, Daniel	Washington Co.	OH	Waterford Twp.	S1803
WARD, David	Washington Co.	OH	10100-10010-00	1810
WARD, James	Washington Co.	OH	Waterford Twp.	S1803
WARD, Jonas	Washington Co.	OH	Waterford Twp.	S1803
WARD, Jonas	Washington Co.	OH	Waterford Twp.	1800
WARD, Sylvester	Washington Co.	OH	10101-31110-00	1810
WARD, Sylvester	Washington Co.	OH	Newton Twp.	1800
WARD, Sylvester, Jr.	Washington Co.	OH	Newton Twp.	1800

The above persons are all of those with surnames as noted of which the records have been preserved and who were in Washington County, Ohio, at the time so noted. The S1803 refers to the Ohio State census taken in the year 1803. The above information has been taken from the book, EARLY OHIO CENSUS RECORDS, by Ronald Vern Jackson. 977.1
J137E

INDEX TO OHIO TAX LISTS
1800-1810

by Ronald Vern Jackson

Ref.
977.1
J137E

Page 427

WARD JONAS

WASHINGTON CO.

OH 096

WOOSTER TWP

TX1808

1796.

1896.

A Century of Church Life.

A HISTORY

OF THE

First Congregational Church,

OF

MARIETTA, OHIO.

BY REV. C. E. DICKINSON, D. D.

WITH AN INTRODUCTION BY

REV. JOHN W. SIMPSON, D. D., LL. D.,

Late President of Marietta College.

"I have considered the days of old
The years of ancient times."

PUBLISHED FOR THE AUTHOR.

F. R. ALDERMAN & SONS,
1896.



C. E. Dickinson

wa 26a

CHAPTER XIV.

ROLL OF MEMBERS.

NOTE.—In this table, "P" means Profession of Faith, "L" Letter, "D" Died, "Ex." Excluded, "Dp'd" Dropped. The latter were mostly erased from the roll on account of long absence. We regret that the dates in the column of removals are so incomplete, but the records of the church are imperfect in this respect and for several years this record has been lost. After diligent and protracted search we are compelled to omit many of these dates. The figures at the left indicate the order in which the names appear on the roll.

NO.	NAME.	How Received.	When Received.	How Removed.	When Removed.
1261	Emma L. Adams.....	P	1869	Dp'd	1882
1217	Kate B. Adams.....	L	1868	D	1879
203	Lucy Adams.....	"	1820	"	"
178	Tiffany Adams.....	"	1837	"	1873
531	Dennis Adams, Deacon 1842-1868.....	"	"	"	1857
532	Jane P. Adams, wife of Dennis.....	P	1845	L	1869
789	Dennis P. Adams.....	"	1841	"	1869
1123	Hamlin Adams.....	"	1877	"	1889
1447	Wm. W. Adams.....	L	1882	"	1844
1594	Mrs. D. P. Adams.....	P	1833	"	1874
378	Sally Alcock.....	L	1864	D	1874
1167	Mrs. Sally Alcock.....	L	1877	Dp'd	1892
1450	Geo. W. Albright.....	"	"	"	"
1451	Mrs. G. W. Albright.....	"	1834	L	1841
417	D. Hove Allen, Professor Marietta College,.....	"	"	"	"
418	Sarah E. Allen, wife of Prof. Allen.....	"	"	"	1836
427	Miss Joanna Allen.....	P	1838	Ex	1851
560	Mrs. Irene Allen.....	L	1848	L	1870
869	E. H. Allen.....	P	1853	D	1862
952	Elisha Allen.....	"	"	"	"
953	Elizabeth Allen, wife of Elisha.....	"	1859	L	1860
1090	Columbia M. Allen (Mrs. Steele).....	"	1872	"	1872
1327	Emma Allen.....	L	1850	"	1853
894	Lyman Alden.....	"	1863	"	"
1862	Mrs. Lucy P. Alden.....	"	1869	L	1848
636	Eliza Ann Allison.....	"	1848	"	"
860	Harriet Atwater.....	P	1891	"	"
1743	Alva Dean Alderman.....	"	"	"	"
1809	Mrs. Lizzie Alderman, wife of A. D. Alderman.....	L	"	"	"

Wm-266

1178	James P. Walton	L	1865
1439	William G. Way	P	1877
1361	Mrs. Ellen Way	L	1873
143	Abijah Wedge	P	1819
159	Lucinda Wedge	L	1834
485	Caroline Webster, wife of Rev. J. R. Barnes	D	1894
517	Dorothy Webster, wife of John Mills	L	1836
30	Obadiah Wells	L	1876
744	George H. Wells	L	1854
786	Emily D. Wells	L	1845
787	William R. Wells	L	1870
788	Franklin O. Wells	L	1878
1033	George W. Wells, Clergyman	L	1856
1054	Urania Wells, wife of George H.	L	1858
1218	Mary E. Wells	Ex	1870
1823	Cornelius Wells	L	1891
43	Addie Wells, wife of Cornelius	L	1892
853	Joanna Weekly	P	1799
1469	Eliza B. Weston	L	1847
820	J. Everts Weed, Clergyman	L	1878
1882	Elizabeth S. Wellspring	L	1851
1852	Frank Weigand	P	1894
611	John H. Westcott	L	1839
684	Sarah Westcott	L	1840
889	John H. Westcott	L	1850
951	Frances M. Westcott, wife of John H.	L	1856
714	Thomas J. Westgate	L	1853
720	Abigail Westgate, wife of Thomas J.	L	1873
880	Vesta Westgate (Mrs. C. E. Glines)	L	1894
1037	William Westgate	L	1849
370	Eliza Westgate	L	1856
275	Otis Wheeler	L	1836
1188	Lucy E. Wheeler	L	1858
1831	Harriett Wheeler	L	1828
322	Jay Wheaton	L	1865
1554	Albert B. White	L	1878
511	Juliana White (Mrs. Slocomb)	L	1865
1003	Abby Wheeler (Mrs. Spellman)	L	1877
1082	Ann Whitaker	L	1856
74	Josiah Whiting	L	1884
80	Sarah Whiting, wife of Josiah	L	1826
745	Henry Whiting	L	1843
563	Henry B. Whitaker	L	1838
1169	William A. Whittlesey	L	1864
1179	Jane H. Whittlesey, wife of William A.	L	1886
1238	Emily Whittlesey	L	1870
1843	Joliet Whitney	L	1872
783	Henry Wickes, Clergyman	L	1856
674	Mary A. Wickes, wife of Rev. Thomas	L	1848
1264	Carrie Wickes	L	1846
1279	William R. Wickes	L	1869
902	Lydia F. Wickes, wife of Rev. Thos. Wickes,	L	1850
1093	Pastor 1840 to 1869	L	1859
1138	S. Eliza Wickes	L	1861
	Harriett F. Wickes	L	1861

1547	Clara A. Unger	P	1878
743	Joseph Van Bergen	L	1843
1664	Kate Van Bergen	L	1847
1865	Julia Van Bergen (Mrs. E. L. Preston)	L	1886
1712	John E. VanDervoort	L	1889
1713	Mrs. E. B. VanDervoort, wife of John E.	L	1883
1617	Laura Van Metre	L	1887
1679	Samuel R. Van Metre	L	1890
1680	Josephine J. Van Metre, wife of Samuel R.	L	1896
1727	Willis V. Van Metre	L	1896
1903	Grace A. VanMetre, wife of Willis V	L	1832
342	Francis Vinton	L	1842
325	Susan Vinton (Mrs. Dodge)	L	1833
324	Abel Vinton	L	1832
357	Susan Vinton	L	1841
326	Sarah O. Vinton (Mrs. D. P. Bosworth)	L	1878
681	Elizabeth K. Vinton (Mrs. Dunn)	L	1800
1551	Agnes Ward (Mrs. A. B. White)	L	1825
52	Jonas Ward	L	1840
236	Catharine L. Ward, wife of Nahum Ward	L	1842
678	Mary Ward	L	1878
677	George A. Ward, Physician	L	1883
723	Caroline Ward	L	1849
737	Susan W. Ward, wife of Dr. Geo. A. Ward	L	1855
738	Mary Annette Ward, wife of Wm. Bailey	L	1872
1552	Robert B. Ward	L	1877
803	Joseph B. Ward	L	1879
943	Eliza C. Ward, wife of Joseph B.	L	1888
1268	Augustus T. Ward	L	1796
1308	Kate L. Ward (Mrs. Geo. P. Dye)	L	1820
1372	George F. Ward	L	1833
1378	Julia M. Ward	L	1837
1701	Willia W. Ward	L	1862
41	Elijah Warren	L	1877
45	Martha Warren, wife of Elijah	L	1878
213	Lucretia Warner, wife of A. Warner	L	1865
346	William Warren	L	1833
347	Nancy Warren, wife of William	L	1837
436	Jackson Warner	L	1862
1429	Thomas H. Wallace	L	1882
1548	Howard H. Wallace	L	1878
1549	Pearle C. Wallace	L	1860
1550	Corra B. Wakefield	L	1855
981	Edward P. Walker, Prof. Marietta College	L	1865
1174	Charles S. Walker	L	1839
596	Franklin Y. Washburn, Clergyman	L	1845
801	Allen H. Washburn, Clergyman	L	1841
683	Asa B. Waters (See 1413)	L	1877
1413	Asa B. Waters (See 693) Deacon 1878-1885	L	1855
1414	Annette S. Waters	L	1865
1415	Annette H. Waters	L	1839
1553	Frank R. Waters	L	1845
914	Annette S. Waters	L	1841
688	James J. Walton, Clergyman	L	1846
832	Esther C. Walton	L	1850
918	Albert G. Walton	L	1850

100-26c

1788-1881.

HISTORY

OF

WASHINGTON COUNTY,

OHIO,

WITH

ILLUSTRATIONS AND BIOGRAPHICAL SKETCHES.

New General Index Pg. 740-777

New Errata Addenda Index Pgs. 778-779

Errata and Addenda 780

H. Z. WILLIAMS & BRO.

PUBLISHERS.

1881

Reprinted 1976 by The
Bookmark, PO Box 74
Knightstown, Ind. 46148

Sponsored by:

The Washington County Historical Society, Marietta, Ohio

which the ladies could participate. Dancing was a diversion much encouraged by the elders and eagerly participated in by the younger members of the colony.

The establishment of peace in 1795 found the settlement in a very flourishing condition. They had become expert in dealing with their savage foes, and knew when danger was at hand and how to meet it. Their clearings and cultivated fields had been enlarged, the soil brought under a good state of cultivation, and abundant crops produced. In the fall of 1794 two hundred bushels of corn were marketed at the army posts at Fort Washington and Cincinnati. They received for this forty cents per bushel. This handsome income from the fall crop was a great relief, for home-spun linen and deer skin was their only material for making clothing. Deer skin was much worn for pantaloons and jackets for a long time after the first settlement of the country. Sheep were not yet introduced, but hogs were fattened on the great crops of acorns and beechnuts, but little corn being required. Their table fare was all that could be desired, but the most important article for seasoning was wanting—salt. It could very seldom be obtained, and then only at an immense price.

The news of the permanent establishment of peace with the Indians was glad tidings of great joy to the inhabitants of the garrison. Clearings were opened and cabins erected on every bottom. Garrisons were abandoned, and the settlement, which had hitherto been compact, now scattered. The fertility of the soil had already become celebrated. Every week added new arrivals, and but a few years elapsed before every lot, with few exceptions, embraced within the present limits of the township, had been improved.

The donation of one hundred acre lots to actual settlers performed no unimportant part in the rapid progress of the settlement and development of the superior agricultural resources of the township. The township, as at present constituted, embraces a territory four miles wide and eight miles long, in the northwest corner of the county. The Muskingum river divides it into two approximately equal parts. The river flowing northward constitutes the western boundary. Thence, with many a curve, it flows in a southeast direction through the centre of the township. Along most of its course on one side or both fertile alluvions extend back to considerable distance. There is, therefore, in this township an unusual area of river bottom land. No part of Ohio can show richer soil or finer farms. No township in the county disputes the supremacy of Waterford in agricultural resources. Her tax per capita is higher than that of any other township. Two large tributaries empty into the Muskingum within its boundary. Wolf creek, the two branches of which unite just outside the township line, empties from the west opposite Beverly. Olive Green creek flows from Morgan county, and empties into the Muskingum two miles above Beverly. Along the courses of these streams are narrow and fertile bottoms. The extensive level tract on the west side of the river, east of the village of Beverly, is known as "Federal Bottom;" many things of interest are connected with its history,

and are narrated further on. In the lower part of the township, on the east side of the river, is the extensive level tract known as "Round Bottom." It receives its name from its shape, the bow of the river being opposite to the bow of the range of hills. Further up is the "Dana Farm." From near the mouth of Olive Green creek a ridge extends in an easterly direction, familiarly called, by the early settlers, "Tick Ridge," because of the unusual number of pestiferous wood-ticks. On the west side of the river the ridge, in the western part of the township, is commonly known as "Righteous Ridge," but contrary to what might be expected, it is said to have been so named because of the wickedness of a former class of settlers.

THE PLAIN.

From Tuttle's run, above the "Dana Farm," the narrow alluvion rises gradually to an extensive plain, already spoken of as the place of the first settlement. As has been explained, this tract was divided into small lots of ten or fifteen acres each. When the war closed, these lots had been cleared, and commanded the highest price. Many lot holders of "Plainfield" traded for lands in the other districts of settlement, and gradually these small portions were grouped together into large farms.

Joshua and William Sprague lived at the lower part of this tract for a short time. George Wilson had a cabin near the garrison which he afterwards sold to Ephraim Cutler, esq. Gilbert Devol owned the farm further down now owned by some of his descendants. Wanton Devol owned an adjoining farm. The Convers family, Captain William Gray, Captain Daniel Davis, George Wilson, William Wilson, and Nathan Kinney lived in this neighborhood. William Gray originally owned the sixty-eight acre lot, on which most of the town of Beverly now stands. It was transferred by him to Ephraim Cutter and by him, in turn to John Dodge in exchange for about six hundred acres on Federal creek, Athens county. Two stores were kept on the east side of the river at an early day. The first was opened by Ephraim Cutter, esq., who continued to do a general mercantile business till the Amestown colony was organized in 1799. This was probably the first store in the township. He was succeeded by a Mr. Allen. A Mr. Hart was in mercantile business in 1806, but on which side of the river is not remembered.

BEVERLY.

Work on the Muskingum river improvements, from 1837 to 1841, brought to the community a great many laborers, for whom houses and stores had to be provided. The want of a village had long been felt by a populous and wealthy community. But something out of the ordinary current of affairs was needed to draw capital into a business channel. The impetus was furnished by the Muskingum river improvements in two ways; first by attracting laborers; second, by furnishing means of transportation, and water power for mills and factories. John Dodge saw his opportunity and laid out a portion of his land in town lots. Aside from the advantages of water-power, the site for a town is very favorable. The river flows on three sides and affords excellent drainage.

OH-96

day. In keeping an account with him Andres Powers makes this quaint entry in his book: "August 3d. Commenced pasturing oxen at one-half gallon of whiskey per week." Jacob Proctor, a pioneer schoolmaster, is charged with a barrel of whiskey at eight dollars. Andres and an ex-clergyman named Shattuck, or Chadwick, laid the foundation for a distillery on the plain, but abandoned the enterprise. Notes of hand in those days often read, "to be paid in wheat, rye, corn, beef, pork, whiskey, or neat stock."

The dead were at first buried at the upper end of the bottom, but a cemetery was afterward established on the high ground back of the mound, and the dead were removed to it.

The completion of slack-water navigation rendered the dam and the mills useless, and the hamlet gradually went down. Daniel Gage received from the State nine hundred and fifty dollars as compensation, and James Bowen, one thousand dollars.

THE PENINSULA.

The only building on the "Peninsula" during the Indian war was the block-house occupied by Major Dean Tyler. At the close of the war these lots, like those on the "plain," were grouped together in small farms. One lot had been set aside for a cemetery, and is still used for that purpose.

John Patterson, after the War of 1812, opened a tavern at the ferry. For a long time his was the only house of entertainment in the neighborhood.

Jonathan Devol built a mill on the rapids of Wolf creek, which he afterwards sold to John Dodge, who connected with it a carding machine and fulling apparatus, under the management of James Brown.

It appears from deeds and transfers that the greater part of the peninsula farms was at one time owned by Dr. Seth Baker. Jonathan Sprague, Thomas Featherston, and Dr. Pardee, owned individual lots. Rotheus Hayward afterwards purchased the lower part and Joseph Chambers the upper part.

MERCHANDISING.

Waterford has always been a good trading station. Joseph Chambers was probably the pioneer in business at this point. He opened a general store on the Water-town road before 1814, and continued in trade until the year 1839.

Ichabod Nye established a store on the opposite side of the street in 1817. A. T. Nye took charge of this establishment in 1819, and continued in business till 1828, when Abijah Brooks bought him out. About 1833, Charles Bowen began merchandising on this corner, and may be said to have built up the large concern now owned and managed by H. F. Devol. General Devol purchased this establishment from Mr. Bowen in 1866, since which time he has been engaged in general produce and mercantile trade.

Mr. Vaughan has a store on the site of the old tavern stand of John Patterson.

John Patterson was the first postmaster. Hiram Beebe is the present incumbent.

OTHER SETTLEMENTS.

The bottom opposite and west of Beverly was originally settled by William Gray, Andrew McClure and Major John White.

Captain William Burnham was one of the first to make an improvement on the ridge on the west side of the river. Reuben Culver was the pioneer on the ridge south of Waterford village.

Thomas Seely made the first improvement on the ridge on the east side of the river. During the Indian troubles he lived in the garrison at Marietta. In 1795 he removed to "Tick Ridge," where he lived until his death, in 1829. He was a native of Stanford, Connecticut, and was one of a family of twenty children. His wife, whose maiden name was Holcraft, also had nineteen brothers and sisters. Other early settlers of this ridge were Benjamin McAtee, Oliver Shoot, Peter Keath, Mr. Gibbs, Peter Sachel, Jesse Davis, Abram Stevens, and Elias Boudinot. E. S. McIntosh carried on merchandising near the county line from 1823 to 1835. He also had at his store a post office called "Ludlow," from 1827 to 1835. He then moved down the river below the mouth of Olive Green, where he had a post office called "McIntosh," for about eighteen months.

"Luke Chute" is the name of a post office, and also of a trading-post, on the Muskingum river, on the western border of the township. A. Nickerson has for a number of years had a store at that point, and was in 1880 commissioned postmaster. The tradition for the origin of this name is that during the early settlement a father and his young hopeful son, whose name was Luke, were out hunting. The boy, of course, had the gun. In a deep thicket both were startled to see a bear walking upright towards them. Luke took steady aim but hesitated to fire. The father trembled for a moment and then screamed in impatient fright: "Luke shoot or give up the gun." Luke shot and the bear dropped dead.

The cemetery on the hill west of the site of the old Wolf Creek mills is one of the oldest in the township. It is known as the "White burying-ground." It was laid out and first used by the Hasfield White family.

The soil on the ridges of this township produces fair crops but is inferior to the river alluvions. The population is rather sparse and the farms are large.

LEAF FROM AN ACCOUNT BOOK.

The index of E. Cutter's ledger, which was opened at Waterford in 1795, and closed in 1800, gives an approximately accurate list of persons who traded at this point during that period. Then as now all the neighboring settlements made this a centre of trade, it is therefore probable that many whose names are given lived without the present limits of the township; we know some of them did. Attention is called to the peculiar arrangement of names. The fact that they stand in alphabetical order with reference to the first name, seems to indicate that people were known more by their Christian than their family name. The index is as follows: Andrew Webster, Abraham Stevens, Abigail Dye, Andrew Story, Andrew McClure, Asa Coburn, Amos Harvey, Aaron Delong,

OH-9c

Allen Devol, Aden Waterman, Benjamin Beadle, Benjamin Carter, Benjamin Shaw, Benjamin Dana, Benjamin Rogers, Charles H. Martin, Charles Williams, Charles Coleman, Conrad Sherman, Captain Daniel Davis, Dean Tyler, Daniel Convers, David Wilson, Daniel Walsworth, David Stephens, Daniel McCulloch, David Randal, Daniel Davis, jr., Eben Cony, Ezra Sherman, Eben Sproat (lived at Marietta); Francis Pearce, George Wilson, Gilbert Devol, esq., George Ewing, Hezekiah Davis, Major Haffield White, Ensign John White, Jesse Gibbs, Joseph Pierce, Joseph Parker, Josiah Sherman, Captain James Brown, James Convers, Joseph Frye, Jonas Ward, Jonathan Devol, Joshua Sprague, James Mann, Colonel Joseph Thompson, John Brown, James Vaughn, John Green, John Leget, Jesse Brown, Levi Allen, Matthew Gallant, Moses Davis, Nathan Hinkley, Nehemiah Sprague, Nicholas Hoyt, Nathan Kinny, Nathan Abbot, Nicholas Coburn, Phineas Coburn, Peter Shaw, Peter Van Cliep, Peter Noblisse, Richard Woith, Robert Oliver, Simon Nott, Sylvanus Olney, Samuel Cushing, Simon Convers, Samuel Sprague, Samuel Baker, Samuel Baker, jr., Timothy Boothby, Titan Kimble, Thomas Seely, William Davis, William Whitten, William Gray, Wilbur Sprague, William Smith, Captain William Burnhans, Wanton Devol, William Wilson, William Sprague.

The following suggestive coincidence appears from these books:

May 15, 1795. yesterday William Wilson, William Kinny, and Mr. Whipple were drowned.

May 16, 1795. Nathan Kinny (father of William Kinny) to one Bible, eight shillings.

RELIGIOUS SOCIETIES.

The Waterford settlers had a deep regard for religion and the Sabbath. The Ohio company had provided for regular preaching, but the state of the country prevented the perfect working of the system. Dr. Story, during the whole period of the war, occasionally came up from Marietta, by water, and attended by guards and scouts. These visits were highly appreciated by the settlers, who nearly all attended the services. Major Dean Tyler, who was a deeply religious man and fine scholar, regularly held service in his block-house, except on the Sabbaths when Dr. Story was present. The settlers united in the songs, and the venerable major read a sermon from the works of one of the old standard divines. In this way, while the settlement was for the most part without a preacher, they had the benefits of preaching and the privilege of participating in religious worship.

FIRST PRESBYTERIAN CHURCH OF BEVERLY.

In 1795 the country rapidly filled up, churches being organized and society rapidly improving. Between this time and 1804 the Presbyterian church of Waterford was organized, and in September of that year Rev. Jacob Lindley was installed pastor. The services, which were very impressive, were held in a meadow. Many people came fifteen or twenty miles. A few years later a church was built on the east bank of the Muskingum, at the lower edge of the town of Beverly. It was built on the general plan of country churches of that day, being two

stories high, with spacious galleries. The pews were rented, and several wealthy members rented several of them, which they generously gave up to those who had none. Many years afterward it was remodelled after a modern fashion. It was finally abandoned, and the present commodious brick edifice, in the centre of the town, was occupied.

The church remained Presbyterian, as organized, until 1833. Rev. Jacob Lindley had become president of the Ohio university, at Athens, and had changed his church relation and united with the Cumberland Presbyterian church. The pastors, up to this time, were Revs. Jacob Lindley, Chadwick, Boise, and John Pitkin. In December, 1832, Mr. Lindley, in company with Revs. Sparks, Donald, and John Morgan, came to Beverly and held a protracted meeting, resulting in a great revival and many conversions and additions to the church. As another result of this memorable occasion, on the first Sabbath of January, 1833, by a unanimous vote of the congregation they became the First Cumberland Presbyterian church of Beverly, and continued as such until April, 1878, when they were received into the Presbytery of Athens, and are now known as the First Presbyterian church of Beverly. During their connection with the Cumberland Presbyterian body the pastors were Revs. Lindley, McCollum, Barclay, Martin, Thomas, Moore, Brice, and Tenny. In June, 1878, the Rev. W. M. Grimes was chosen pastor, and entered upon his labors the first Sabbath of August, and is faithfully laboring to build up and increase the influence of the church.


In the earlier years of this church the observance of the Sabbath was a peculiar feature. At sundown on Saturday all labor was suspended, and until sundown of the Sabbath the time was strictly kept sacred, no secular duty being performed, and all light reading and conversation strictly forbidden. After sundown on Sabbath evening all who chose might engage in their ordinary avocations.

It is recollected that some fifty years ago, during the pastorate of Rev. Mr. Moore he preached many sermons four hours long, commencing at nine o'clock A. M., and closing at one o'clock P. M. Then came an hour of intermission followed by another sermon of *three hours* in delivery. Many families came from five to twenty miles and attended these services with remarkable regularity. Not only so, but the matter of each sermon was carefully digested and fully studied and discussed the week following by those zealous Christians and their households. The house is said to have been greatly crowded, and the attentive audience could not all be seated. The character of the preaching was doctrinal, homilical in great part, though occasional exhortatory sermons were preached. The singing was remarkably good. In the church were several persons who had received a careful training in vocal music during their youth in New England. The choir was composed only of those who were regarded as proficient in the art of singing. The chorister, Colonel Simeon Deming, used an old-fashioned wooden pitch-pipe with which to find the key note. The old church-goers assure us that, assisted by his

Marietta College

Dawes Memorial Library

Marietta, Ohio 45750



January 15, 1986

Mr. Edward Bartlett
1530 North Main Street
Independence, MO 64050

Dear Mr. Bartlett:

Examination of Ephriam Cutler's Account Book for 1797-1823 produced the following entries for Jonas Ward:

- Page 16 - Surveying notes for land owned by Jonas Ward. No location given.
- Page 61 - Purchase of salt by Jonas Ward.
- Page 70 - Purchase of salt by Jonas Ward.
- Page 70 - Unknown purchase.
- Page 73 - Purchase of salt by Jonas Ward.

I found no entries for Cornelius or James Ward.

If the Dawes Memorial Library can be of further assistance, please contact me.

Sincerely,

Stephen L. Hupp
Acting Head of Reader Services

(5) Jonas Ward & wife
to
James Ward

To all men be it known that Jonas
Ward of the Township of Waterford
County of Washington State of Ohio
Yeoman Do hereby grant and con-

vey to James Ward of said Township County of said
Ohio his heirs and assigns forever, one hundred acres of land situate
in said County of Washington for a compensation of two hundred
dollars in consideration of which the said Jonas Ward my
heirs and assigns give all my right title forever. The aforesaid one
hundred acres being belted as follows viz. Beginning in mile
lot 10 near of the fifth Township North range Surveyed agree-
able to the order of Congress of the twentieth of May 1788.

Beginning at the north west corner at a post where a black
oak four or five inches diameter bears south eighty one degrees East
eighteen perches - a white oak five inches diameter bears
South twenty one degrees East twenty five perches thence east
fifteen chains South ten perches to a post a white oak twenty
inches diameter South fifty degrees East fourteen perches an-
other white oak twelve inches diameter bears north forty five degrees
West eleven perches thence South forty one chains twenty nine
perches to a post where a Sugar tree six inches diameter bears north
thirty one degrees East twelve perches a black oak fifteen inches
diameter bears South twenty degrees West nineteen perches - thence
West sixteen chains South ten perches to a post a black oak ten
inches diameter bears north forty one degrees West thirteen perches
another black oak ten inches diameter bears thirty five East eight-
ty perches - thence North sixty one chains twenty nine perches
to the place of beginning &c &c forty in the plan of Survey
To have and to hold the said granted premises with the appur-
tenances to him the said James Ward, his heirs and assigns for-
ever in fee Simple.

In witness whereof we the said Jonas & Phebe Ward have set
our names & seals this 9th day of December 1814

Washington County ss: Jonas Ward x ^{Lead}
Phebe Ward x ^{Lead}
Jonas Ward & his wife Phebe appeared
before me Thomas Sely Justice of the peace for the Township of
Waterford & acknowledged the within to be their free act and deed &
desired the same to be recorded Thomas Sely Justice Peace
State of Ohio
Washington County ss: Jonas Ward x ^{Lead}
Phebe Ward x ^{Lead}
At witness February 14th 1814

The foregoing is a true record from the original
recd. by me

WASHINGTON COUNTY, OHIO, DEED RECORD VOL. 15, page 5.

the aforesaid one-
hundred acres is butted bounded as follows viz: Lying in mile
lot No nine of the fifth Township Tenth range Surveyed agree-
-able to the order of Congress of the twentieth of May 1785, _____
Beginning at the north west corner at a post where a black
oak fourteen inches diameter bears South eighty one degrees East
eighteen perchs — a white oak five inches diameter bears Bears*
South twenty one degrees west twenty Six perchs thence east
Sixteen chains fourteen perch to a post a white oak twenty
inches diameter South fifty degrees East fourteen perchs an-
other white oak twelve inches diameter bears North Sixty-Six degrees
West eleven perchs Thence South Sixty one chains twenty nine
perchs to a post where a Sugar tree Six inches diameter bears North
thirty one degrees East twelve perchs a black oak Sixteen inches
diameter bears South twenty degrees west nineteen perchs — Thence
west Sixteen chains fourteen perchs to a post a black oak ten
inches diameter bears North forty one degrees west thirteen perchs
another black oak ten inches diameter bears thirty five East eigh-
-ty perchs — Thence North Sixty one chains Twenty nine perchs
to the place of beginning viz; No. forty in the plan of Survey —

* sic

§

premises, with the appurtenances, privileges, and commodities to the same in any case belonging to him the said Benjamin Dana his heirs and assigns forever, to his and their only proper use benefit and behoof forever.

And the said Paul Fearing for myself my heirs, executors and administrators, do covenant to, and with the said Benjamin Dana his heirs and assigns, that before the sealing hereof I am the true sole and lawful owner of the above bargained premises and am lawfully seized and possessed of the same in my own proper right, as a good perfect and absolute estate of inheritance in fee simple I have full power and authority to sell and convey the said bargained premises, in manner as aforesaid, and furthermore do covenant and engage the above demised premises to him the said Benjamin Dana his heirs and assigns, against the lawful claims or demands of any person or persons whatsoever, forever hereafter to warrant, secure and defend by these presents.

In witness whereof, I have hereunto set my hand and seal this twenty fifth day of August in the year of our Lord one thousand eight hundred and ten

Signed, sealed & delivered
 in presence of } Paul Fearing (Seal)
 Alexander Bournie }
 Isaiah Scott }

State of Ohio }
 Washington County }
 U.S. Marietta Aug 25th Anno Domini 1810

The above named Paul Fearing, the Signer and Grantor of the above instrument, personally appeared and acknowledged the same to be his free and voluntary act and deed, before me Jeremiah Dore Justice of the Peace

Washington County }
 U.S. Marietta Feb 19th 1817
 The foregoing is a true copy from the original
 Wm. S. Dore Justice of the Peace

Cornelius Ward's heirs }
 to }
 James Ward }

This indenture made this twentieth day of February in the year of our Lord one thousand eight hundred and eleven between Daniel Ward, John Ward, Jonas Ward, Lemuel Ward, George Cook, and Jemima his wife, Jacob Umphries

Q Umphreys and Anna his wife and Durack Dorr and
 Phebe his wife heirs of Cornelius Ward deceased of the first
 part, and James Ward of the other part, witnesseth that the
 said parties of the first part for and in consideration of the
 sum of one dollar to them in hand paid and of natural
 love and affection, have granted, bargained and sold and
 by these presents do grant, bargain and sell unto the said
 James his heirs and assigns, a certain one hundred acres of
 land which was granted by Rufus Putnam, Manassah
 Butler, Griffin Prentice and Robert Oliver to the said Cornel-
 ius Ward deceased; which said one hundred acres of land
 is situated in the county of Cuyahoga State of Ohio, and
 is particularly described in a certain deed of conveyance
 bearing date the eighteenth of April one thousand seven
 hundred and ninety seven - made by the said, Rufus
 Manassa Griffin and Robert Oliver to the said Cornelius deca-
 sed. reference thereto being had. To have and to hold
 the said granted premises with the appurtenances to him the
 said James his heirs and assigns forever, in fee simple.

In witness whereof the parties of the first have hereunto
 set their hands and seals, on the day and year first above
 written.

Signed, Sealed & Delivered in the presence of John Honery John Ward	}	Daniel Ward	SS
		James Ward	SS
		Jonas Ward Jr.	SS
		George Carrall	SS
		Jamimah Carrall	SS
		Jacob Umphrey	SS
		Anna Umphrey	SS
		Thomas Ward	SS
		Durack Dorr	SS
		Phebe Dorr	SS

Personally appeared before me Zachariah Carlisle a Justice
 of the peace for Cuyahoga County State of Ohio Daniel Ward,
 Jonas Ward, James Ward, Thomas Ward, Jacob
 Umphreys & Anna Umphreys his wife, George Carrall &
 Jamimah Carrall his wife and they each acknowledged they ex-
 ecuted the within deed as their free act and deed for the use and
 purpose therein mentioned & acknowledged before
 me.

me — Zachariah Carlisle, a Justice of the Peace
of Hanover Township this 23 day of February 1811
the August 26 1811 Personally appeared Daniel Dorr and
Betsey Dorr his wife and acknowledged that they executed this
with deed as their act and deed for the purpose and use
therein mentioned taken and acknowledged before me

Zach Carlisle J. of Hanover Township
in the State of Ohio in Licking County —
State of Ohio

Washington County $\frac{2}{3}$ Marietta February 19th 1811
the foregoing is a true record from the original —
Attest — Geo. Dooling Recorder

James Ward }
to } Know all men by these presents that I
Benj^l Dana } James Ward of Hanover Township
and in consideration of one hundred }
dollars to me in hand paid me Benjamin Dana of Waterford }
in the county of Washington & State aforesaid, James in the receipt }
whereof I do hereby acknowledge and am therewith fully satisfied }
Have given, granted, bargained & sold unto him the said Dana }
his heirs and assigns forever, more certain lots of land lying in }
mile lots, to-wit: three and nine of the sixth township and tenth }
range one hundred acre lot & forty granted by Rufus Putnam }
and others to James Ward and one other hundred acre lot }
granted by the above said Putnam & others to Cornelius Ward }
and is & forty one in plan of survey for a more particular des- }
cription of the above lots reference may be had to the original }
deeds — To have and to hold the above }
granted premises with all the appurtenances thereto }
belonging unto him the said Dana & to his heirs and assigns }
forever as a good estate of inheritance in fee simple — And as }
the said Ward will warrant and defend the same against all }
claims whatsoever —

In witness whereof I have hereunto set my hand and seal this
thirteenth day of July in the year of our Lord one thousand eight hun-
dred and twelve

Signed, sealed in presence of } James^{his} Ward
Eli. G. Coatswell } mark
E. Amos J. Coatswell }
Waterford

Washington County $\frac{2}{3}$ Personally appeared James Ward J. J. and

11

and Seal to the foregoing instrument and acknowledged
the same to be his voluntary act and deed

before E. Caswell Just. Peace

State of Ohio

Washington County } ss. Minerva February 20th 1817

The foregoing is a true record from the original

Attest J. C. Dooling, Recorder

Peter Shaw

to
Benj^m Dana

Know all men by these presents that
Peter Shaw of Waterford in the county of
Washington and State of Ohio for the
consideration of eight dollars received

to my full satisfaction of Benjamin Dana of the same county
by a certain woman, do hereby grant bargain sell and convey
unto him the said Dana his heirs and assigns forever one three
acre lot of land being and being in Township in the county and
State aforesaid of being vol. 4th Entry 125 in the Ohio Colony
interpose on the original right of Peter Shaw

To have and to hold the above granted and bargained premises
with the appurtenances inured unto him the said Benj^m Dana
his heirs and assigns forever to him and their own proper use benefit
and behoof. And also the said Peter Shaw do formally
sell my heirs executors and administrators covenant with the
said Benj^m Dana his heirs and assigns that at and until the
ensueing of these presents I am well pleased of the premises as a
good independent estate in fee simple and have great right to bar-
gain and sell the same in manner and form as is above written
and that the same is free from all incumbrances whatever.

And yet furthermore the said Peter Shaw do by these presents
bind myself and my heirs executors to warrant defend the
above granted and bargained premises to him the said Dana
his heirs and assigns against all claims and demands what-
soever. In witness whereof I have hereunto set my
hand and seal this 27 day of April A. D. 1814

Nathaniel Fuller }
Thomas Gely }

Washington County } Personally appeared Peter Shaw
the within signer and Seal before me the subscriber one
of the Justices of the peace in and for the county and acknowl-
edged the within instrument of writing to be his voluntary
act and deed.

Waterford April 27 1814

Peter Shaw

and
Before me the subscriber one
of the Justices of the peace in and for the county and acknowl-
edged the within instrument of writing to be his voluntary
act and deed.

Thomas Gely Just. Peace

State

Rufus Putnam & others to James Ward

To all whom these present shall come. Be it known that we Rufus Putnam, Manasseh Cutler, Griffin Greene and Robert Oliver, by virtue of the powers, and in execution of the trust reposed in us by one letter Patent executed by the President of the United States under the Great Seal, bearing date the tenth day of May in the year of our Lord one thousand seven hundred and ninety two whereby one hundred thousand acres of land is granted and conveyed to us our heirs and assigns in trust for the purposes expressed in the said patent - which land is butted and bounded as therein described reference thereunto being had - Do hereby grant and convey to James Ward of Waterford in the County of Washington and territory of the United States northwest of the river Ohio, his heirs and assigns forever one hundred acres of land situate in the said County of Washington being part of the a foresaid one hundred thousand acres and is butted and bounded as follows

Vis. Lying in Mile lot No. three of the fifth township in the tenth Range surveyed agreeably to the ordinance of Congress of the twentieth of May 1785 beginning at the north west corner at a post where a white oak thirty inches diameter bears North sixty two degrees west fifteen links one other white oak ten inches diameter bears North 59 degrees East fifty links - thence east sixteen chains fourteen links to a post - thence south sixty one chains seventy nine links to a post where a white oak twenty inches diameter bears north eighty eight degrees west forty one links one other white oak 16^{1/2} diameter south 59 degrees west twenty eight links - thence west sixteen chains fourteen links to a post - An hickory ten inches diameter bears due west thirty links a black oak twenty four inches diameter - South forty one degrees east nineteen links thence north sixty one chains seventy nine links to the place of beginning bounded north in 27 of 28 east on lots 20, 19 & 3 of Waterford Additional - west on 41 - south

(1) belong to old Wolf Creek Survey and is No forty two in the plan of survey - to have and to hold the said Granted premises with the appurtenances to him the said James Ward his heirs and assigns forever in fee simples - In witness whereof we the said Rufus Putnam and Robert Oliver for ourselves; and I the said Manasseh Cutler by my attorney Rufus Putnam whom I have specially authorized and empowered for that purpose and I the said Griffin Greene have here unto set our hands and seals this eighteenth day of April in the year of our Lord one thousand seven hundred and ninety seven

Signed sealed and delivered in the presence of)

W^m Rufus Putnam

Is. Peirce

Rufus Putnam (Seal)

M. Cutler (Seal)

Griffin Greene (Seal)

Robt. Oliver (Seal)

Washington County) ss. Personally appeared before me Isaac Peirce one of the Justices of the Court of C. Plead for said County this nineteenth day of April 1797 Rufus Putnam Griffin Greene and Robert Oliver Trustees a foresaid and acknowledged the above instrument to be our voluntary act and deed and desire the same may be recorded

Is. Peirce

The State of Ohio)

Washington County) ss. The foregoing is a true record from the original presented for record this 26th day of February 1838

D. F. Bosworth Recorder

The State of Ohio Washington County ss. on the day and year above written personally appeared
 Ann Vallin and Ann his wife signs and seals of this within instrument, and acknowledged
 the same to be their voluntary act and deed the said Ann being examined separately and
 apart from her husband and the contents of the deed being made known to her says
 she signed the same voluntarily and is still satisfied therewith - before me
 Stephen Needham Justice of the Peace (Seal)
 The State of Ohio }
 Washington County } ss. The foregoing is a true record from the original presented for record
 this 26th day of February 1838 - D. P. Osborn the Recorder

Rufus Putnam & others to James Ward

Know all whom these presents shall come, that
 Rufus Putnam, Manasseh Cutler, Griffin Greene and Robert Oliver, by virtue
 of the power, and in execution of the trust, reposed in us by one letter Patent executed by the
 President of the United States under the Great Seal, bearing date the tenth day of May in the
 year of our Lord one thousand seven hundred and ninety two whereby one hundred thousand
 acres of land is granted and conveyed to us our heirs and assigns in trust for the pur-
 poses expressed in the said patent - which land is better and bounded as therein directed
 reference thereto being had - We hereby grant and convey to James Ward of Walsford
 in the County of Washington and territory of the United States north west of the river Ohio his
 heirs and assigns forever one hundred acres of land situate in the said County of Washington
 being part of the aforesaid one hundred thousand acres and is better and bounded as follows
 viz. Beginning in Mile lot No. three of the fifth township in the tenth Range surveyed according
 to the ordinance of Congress of the twentieth of May 1785 beginning at the north west corner
 at a post where a white oak thirty inches diameter bears north sixty two degrees west fifteen
 links one other white oak ten inches diameter bears north 59 degrees east fifty links - thence
 east sixteen chains fourteen links to a post - thence south sixty one chains seventy nine
 links to a post where a white oak twenty inches diameter bears north eighty eight degrees
 west fifty one links one other white oak 16" diameter south 59 degrees west twenty eight
 links - thence west sixteen chains fourteen links to a post - an hickory ten inches diameter
 bears due west thirty links a black oak twenty four inches diameter south forty one degrees
 east nineteen links thence north sixty one chains seventy nine links to the place of beginning
 bounded north in 27 1/2 28 east on lot 20, 19 & 3 of Walsford additional, west on lot south
 boundaries belong to old Wolf Creek survey and is 40 forty two in the plan of survey - to have
 and to hold the said granted premises with the appurtenances to him the said James
 Ward his heirs and assigns forever in fee simple - In witness whereof we the said Rufus
 Putnam and Robert Oliver for ourselves, and the said Manasseh Cutler by my
 attorney Rufus Putnam whom I have specially authorized and empowered for that purpose
 and the said Griffin Greene have hereunto set our hands and seals this eighth
 day of April in the year of our Lord one thousand seven hundred and ninety seven
 signed sealed and delivered in the presence of
 Rufus Putnam (Seal)
 M. Cutler (Seal)
 Griffin Greene (Seal)
 Robt. Oliver (Seal)
 D. Prince

Washington County ss. Personally appeared before me Isaac Prince one of the Justices of the
 Court of C. Pleas for said County this nineteenth day of April 1797 Rufus Putnam, Griff-
 in Greene and Robert Oliver Trustees aforesaid and acknowledged the above instrument to be
 their voluntary act and deed and desired the same may be recorded
 The State of Ohio }
 Washington County } ss. The foregoing is a true record from the original
 presented for record this 26th day of February 1838 - 1838
 D. P. Osborn the Recorder

Yeoman 2a: a small farmer who cultivates his own land; specif: one belonging to a class of English freeholders ranking below the gentry and qualified by owning property worth 40 shillings a year to enjoy certain legal privileges (as jury duty) b: any person of the social rank of yeoman or of similar rank; a member of the first or most respected class of common people; one of the highest class not entitled of heraldic arms.

Carucate - as much land as could be tilled with one plow and eight oxen in a year.

Carucate n-s [ME, fr. ML Carructa, fr. Carruca plow]: any of various old English units of land area that in the counties of Suffolk, Norfolk, York, Lincoln, Derby, Nottingham, and Leicester corresponded to the hide; exp: a unit equal to 120 acres.

hide | 'hid | n-s [ME hyde, fr/ OE hīgd, hid; akin to OE hīwan members of a house hold - more at HOME] : any of various old English units of land area; exp: a unit of 120 acres used in the Domesday Book - see CARUCATE, SULUNG

Sulung | 'sü, lün | n-s [ME suling, fr. OE Sulung, fr. sul, sulk plow, measure of land - more at SULCUS] : any of various old Kentish units of land area (as one of 120 acres) corresponding to the carucate and the hide.

sulcus OE sulk plow, measure of land (cultivated by one plow)

Webster's Third New International Dictionary

Yeoman, sb.¹ obsol. Lan. Brks. Ken. Also in form yemman ne. Lan¹ a person farming his own land

The English Dialect Dictionary
Vol. VI

Ref.
427
W 933

Yeoman

II. 4. a man holding a small landed estate; a freeholder under the rank of gentleman; hence vaguely, a commoner or countryman of respectable standing, esp. one who cultivates his own land.

The Oxford English Dictionary
Vol. VII V-2

Ref.
423
Ox2

Ref.
977.1
Sm 62

OHIO MARRIAGES

Extracted from
The Old Northwest Genealogical Quarterly



Edited By
MARJORIE SMITH

Baltimore
GENEALOGICAL PUBLISHING CO., INC.
1980

OH-4a

- 1827 Oct 27 Carson, Robert R. and Eliza Merdeth by James Hoge, Franklin Co.
 1821 May 31 Carter, Catherine and Benjamin Dean by John W. Patterson, MG,
 Licking Co.
 1838 Feb 24 Carter, Ephraim and Rebecca Green, St. Luke's Church, Granville,
 Licking Co.
 1818 Aug 2 Carter, Lyman and Anna Griswold by Rev. Philander Chase, Franklin
 Co.
 1854 Dec 4 Carter, Margaret Jane and Edward Postlethwaite Page by Rev. John
 Boyd, St. Luke's Church, Marietta, Washington Co.
 1816 Jul 14 Carter, Mary and Asa Wilcox by Robert Elliott, JP, Franklin Co.
 1822 Jan 31 Carter, Rufus and Sally Chidester by Samuel Beach, JP, Washington
 Co.
 1806 Jan 14 Carter, Thomas and Barbary Given by Wm. Creighton, Ross Co.
 1793 May 30 Carteron, Sophia and Charles Nicholas Visinier by J.C. Pettitt,
 Washington Co.
 1813 Feb 21 Cartwright, Hannah and Benjamin F. Stone by Rev. S.P. Robbins,
 Washington Co.
 1814 Oct 30 Cartwright, Reuben and Catharine Protsman by Dan'l H. Buell, Esq.,
 Washington Co.
 1807 Mar 19 Carvel, Andrew and Letitia Gorman by Robert Oliver, JP, Washington
 Co.
 1803 Aug 18 Carvel, George and Mima Ward by Robert Oliver, JP, Washington Co.
 1803 Aug 7 Carver, Caleb and Mary (or Polly) Flagg by Daniel Story, Clerk,
 Washington Co.
 1803 Sep 24 Carver, Elizar and Katharine Barth by Enoch Shepard, Washington Co.
 1809 Nov 4 Carver, Elieus and Polly Walker by J. Dare, JP, Washington Co.
 1827 Oct 16 Carver, Hannah and William Thraillkill by G.W. Hart, Franklin Co.
 1820 May 14 Carver, John and Hannah Chaney by T. Lee, Franklin Co.
 1814 Mar 27 Carver, Mary and Otis Amsbury by Rev. S. Lindsley, Washington Co.
 1805 Mar 28 Cary, Abijah and Catharine Johnson by Joshua Ewing, Franklin Co.
 1876 Oct 17 Cary, Edward R. and Minnie W. Jewell by Rev. A. Kingsbury, Putnam
 Presbyterian Church, Muskingum Co.
 1817 Jan 9 Cary, John and Dorcus Wilcox by R. Stansbury, Franklin Co.
 1825 Jan 16 Cary, Mary and Joseph Prince by Conrad Roth, JP, Marion Co.
 1805 Jun 14 Cary, Phebe and Alexander Reed by Hiram Merick Curry, Franklin Co.
 1871 May 4 Cary, S. Augusta and Morgan Lanson by Rev. A. Kingsbury, Putnam
 Presbyterian Church, Muskingum Co.
 1825 Jan 10 Cary, Susan and Charles Merrin by David Dudley, MG, Marion Co.
 1814 May 31 Case, Augustus and Lucinda Curtis by Rev. Sam'l. P. Robbins,
 Washington Co.
 1824 Oct 7 Case, Chloe and Waters Cummins by John Goodrich, JP, Franklin Co.

OHIO MARRIAGES

Edited by Marjorie Smith
 Extracted From

The Old Northwest Genealogical Quarterly - Pub. 1898-1912
 1980

Off-46

OHIO MARRIAGES

1815 Aug 31 Devese, Samuel and Mary Doogan by J. Cunningham, Licking Co.
 1814 Feb 14 Devett, Martin and Hulky Bury (license date), Pickaway Co.
 1810 Jan 22 DeWitt, Margaret and David Rardon by Joseph Palmer, JP, Washington Co.
 1814 Feb 6 DeWitt, Martin and Holdah Burgett by Wm. Florence, JP, Pickaway Co.
 1811 Sep 10 DeWitt, Peggy and Joseph Morris (license date), Pickaway Co.
 1824 Dec 23 Dickens, Martin and Elizabeth Staley by John Stealy, JP, Marion Co.
 1808 Aug 14 Dickenson, Elizabeth and Samuel Biddle by Philip Whitten, JP, Washington Co.
 1812 Nov 27 Dickenson, Oliver C. and Louise Rose by -----, Licking Co.
 1800 Jun 10 Dickerson, Deborah and Samuel Williamson by Philip Whitten, JP, Washington Co.
 1817 Mar 6 Dickerson, Elizabeth and Jolly Kenze by David Smithers, Washington Co.
 1807 Oct 18 Dickerson, Joseph and Sally Daley by James Riggs, JP, Washington Co.
 1817 Jan 16 Dickerson, Nelly and Silas Ellis by David Smithers, MREC, Washington Co.
 1819 Jul 2 Dickerson, Oliver and Lydia Rose by Rev. Timothy Harris, Licking Co.
 1816 Apr 11 Dickerson, Vachel and Liddy Jolly by Anth'y Sheets, JP, Washington Co.
 1817 Feb 13 Dickerson, Zadoh and Mary Thorn by Dan'l H. Buell, JP, Washington Co.
 1816 Aug 22 Dickey, Catherine and Tilman Simmon by John Green, Wc, Licking Co.
 1809 Aug 22 Dickey, Martha and John Chivington by Edwin Putnam, Washington Co.
 1805 Feb 7 Dickey, Solomon and Sally Welch by J. Brough, JP, Washington Co.
 1804 Apr 5 Dickinson, Isaac and Peggy Martin by Peter Jackson, JP, Ross Co.
 1815 Aug 27 Dickinson, Susannah and John Harbert by Uriah Hull, Licking Co.
 1811 Mar 2 Dickinson, William and Eleanor Fitzgerald (license date), Pickaway Co.
 1806 May 8 Dickson, Agness and John Lee by Zachariah Stephen, JP, Franklin Co.
 1805 Feb 15 Dickson, Anna and Josiah Scott by John Brough, JP, Washington Co.
 1812 May 21 Dickson, Betsey and Isaac Miller by Alexander Commins, Franklin Co.
 1800 Nov 5 Dickson, Christopher and Francis Lewis by Philip Witten, JP, Washington Co.
 1820 Sep 21 Dickson, James and Matilda McMillen by Robert W. Riley, JP, Franklin Co.
 1820 Jun 1 Dickson, John and Elizabeth Silva by Amos Wilson, Washington Co.
 1854 Mar 9 Dickson, John C. and Jane Chambers by Rev. A. Kingsbury, Putnam Presbyterian Church, Muskingum Co.
 1880 Sep 8 Dickson, John C. and Sarah J. MacDonald both of Putnam by Rev. George F. Moore, Putnam Presbyterian Church, Muskingum Co.
 1887 Mar 23 Dickson, John C. and Carrie E. Scott both of Zanesville by Rev. George F. Moore, Putnam Presbyterian Church, Muskingum Co.
 1812 Nov 23 Dickson, Robert and Hannah Miller (license date), Pickaway Co.

Off-4c

OHIO MARRIAGES

1803 Jul 14 Devol, Gilbert and Rachael Peck by Nehemiah Davis, Pastor, Washington Co.
 1811 Apr 4 Devol, Gilbert and Anna Hatch by Nathaniel Hamilton, Washington Co.
 1855 Jun 6 Devol, Grace of Dowell and Robert Williams of Beverly by Rev. John Boyd, St. Luke's Church, Marietta, Washington Co.
 1812 Jul 8 Devol, Harriet and George Dunlevy by Rev. Stephen Lindley, Washington Co.
 1794 Nov 11 Devol, Jonathan and Clarissa Sherman by Robert Oliver, Washington Co.
 1815 Dec 4 Devol, Lucinda and Wayne Sprague by John Green, JP, Washington Co.
 1816 Dec 25 Devol, Lucy and Isaac Rice by D.H. Buell, JP, Washington Co.
 1821 Mar 6 Devol, Maria and Luther D. Barker by Rev. Saml. P. Robbins, Washington Co.
 1794 May 29 Devol, Nancy and John Drown by R.J. Meigs, Washington Co.
 1815 Jan 20 Devol, Nancy and William P. Brown by John Green, JP, Washington Co.
 1817 Aug 21 Devol, Nancy and John Seavers by Simon Mervin, Washington Co.
 1813 Dec 25 Devol, Philip and Hannah P. Hatch by J. Greenman, JP, Washington Co.
 1791 Jun 23 Devol, Polly and Justus Allen by -----, Washington Co.
 1812 Nov 19 Devol, Polly and Solomon Goss, Jr. by Rev. David Young, Washington Co.
 1800 Apr 27 Devol, Presbury and Patience Brownwell by E. Cutler, Washington Co.
 1821 Oct 6 Devol, Rachel and Oliver Sheets by Rev. John McMahon, Washington Co.
 1810 Mar 1 Devol, Rosanna and Benj. J. Stone by Stephen Lindsly, Washington Co.
 1822 Jan 10 Devol, Simon and Ruby Sprague by John Green, JP, Washington Co.
 1815 Mar 11 Devol, Stephen and Rebecca Wilson by Rev. Thomas Moore, Washington Co.
 1818 Nov 25 Devol, Stephen and Silina Buell by John Patterson, JP, Washington Co.
 1820 Feb 24 Devol, William and Sarah Silvey by John Patterson, JP, Washington Co.
 1800 Oct 16 Devol, Wing and Clara Hart by J. Munro, JP, Washington Co.
 1808 Nov 20 Devoll, Elizabeth and John Green by Nehemiah Davis, Washington Co.
 1789 Oct 11 Devoll, Presilla and John White by Ben Tupper, JCCCP, Washington Co.
 1817 Feb 1 Devon, Walter and Pricilla Reading by T.D. Baird, Licking Co.
 1803 May 17 Devore, Josias and Catherine Whetstone by Jos. Gardner, JP, Ross Co.
 1825 Mar 20 Devore, Peggy and Hugh Riley by J.B. Gilliland, JP, Jackson Co.
 1810 Feb 5 Dewalt, Enes and Christean Woolcutt by James Marsahll, Franklin Co.
 1815 Oct 17 Devese, Mary and John Dailey by Anthony Sheets, JP, Washington Co.
 1815 Oct 21 Devese, Catherine and Thomas Doogan by J. Cunningham, Licking Co.
 1820 Sep 9 Devese, Hester and David Boner by Wm. O'Bannon, JP, Licking Co.

- 1809 Apr 4 Hughes, Sarah and Samuel Davis by W. Haines, JP, Licking Co.
 1821 Sep 30 Hughes, Sarah and David McCracken by Isaac Painter, JP, Franklin Co.
 1825 Jun 22 Heghey, James and Ann Marie Drake by John Stealy, JP, Marion Co.
 1798 Dec 23 Hughs, Elizabeth and Abraham Staats by D. Loring, JCCCP, Washington Co.
 1825 Apr 5 Hughs, Elizabeth and Elias Cadey by Samuel Carrick, JP, Jackson Co.
 1817 Aug 28 Hughs, John and Rebecca Woods by John Spencer, JP, Licking Co.
 1800 May 14 Hughs, Margaret and Timothy Gates by Wm. Burnham, JP, Washington Co.
 1826 Sep 17 Hughs, Thomas and Elizabeth McCracken by Wm. Long, JP, Franklin Co.
 1800 Mar 23 Hughs, Wm. and Elizabeth Lucas by Robt. Oliver, JP, Washington Co.
 1799 Jul 3 Hulbert, Abigail and David Stokely by Robert Oliver, Washington Co.
 1851 Jul 29 Hull, Edward T. and Martha P. Stout by Rev. Geo. B. Sturges, St. Paul's Church, Marion, Marion Co.
 1813 Jul 25 Hull, George and Elizabeth Cummins by Rev. Levi Shinn, Licking Co.
 1816 Feb 20 Hull, Hannah and John Berry by Uriah Hull, JP, Licking Co.
 1818 Sep 29 Hull, Hannah and Joseph Smith by Wm. Hull, JP, Licking Co.
 1818 Jun 4 Hull, Isabel and Joseph Bower by Mich. Ellis, MC, Licking Co.
 1816 Apr 22 Hull, James and Rebecky Hull by Edward Horsey, JP, Licking Co.
 1816 Feb 20 Hull, John and Mary Gibbons by Uriah Hull, JP, Licking Co.
 1815 May 28 Hull, Mary and Jacob Hummel by Uriah Hull, Licking Co.
 1817 Nov 5 Hull, Mary and Thomas Johnston by Stephen Guhrle, Washington Co.
 1820 Dec 25 Hull, Philip and Sarah McCracken by Martin Hale, MC, Licking Co.
 1818 Jun 10 Hull, Prudence and Joseph Taylor by Alex. Holden, JP, Licking Co.
 1816 Apr 22 Hull, Rebecky and James Hull by Edward Horsey, JP, Licking Co.
 1813 May 17 Hulise, James and Rebecca Van Metre (license date), Pickaway Co.
 1820 Oct 26 Humiston, Jason and Margaret Shaw by James Whitney, JP, Washington Co.
 1820 Apr 13 Humiston, Lynde and Betsey Starlin by Rev. Abraham Lippert, Washington Co.
 1821 May 19 Humiston, Sally and Henry Chandler by John Green, JP, Washington Co.
 1814 Sep 11 Humiston, Wealthy and Dan'l. H. Hamilton by Isaac Baker, Esq., Washington Co.
 1815 May 28 Hummel, Jacob and Mary Hull by Uriah Hull, Licking Co.
 1822 Dec 10 Humphrey, Aaron C. and Betsey Starr by James Hoge, Franklin Co.
 1817 Mar 20 Humphrey, Ariel and Helpa Everitt by Thomas Spellman, JP, Licking Co.
 1817 Nov 26 Humphrey, Benoni and Danl. H. Buell, JP, Washington Co.
 1819 Jul 15 Humphrey, Daniel and Alcey C. Rose by Saml. Bancroft, JP, Licking Co.
 1852 Sep 2 Humphrey, Emma and John S. Ross by Rev. A. Kingsbury, Putnam Presbyterian Church, Muskingum Co.

- 1825 May 3 Humphrey, Harriett and William D. Parcel by Alex. Perry, JP, Marion Co.
 1822 Apr 25 Humphrey, Isaac and Clarissa Ackley by Jacob Young, MCIC, Washington Co.
 1816 Sep 30 Humphrey, Mary and Henry Cliver by Zach Carlisle, JP, Licking Co.
 1852 Jul 8 Humphrey, Mary Ann and John W. Edgar by Rev. A. Kingsbury, Putnam Presbyterian Church, Muskingum Co.
 1806 Mar 20 Humphrey, Thomas and Ruth Patten by John Brough, JP, Washington Co.
 1819 Oct 10 Humphrey, William and Lydia Crane by Rev. Saml. P. Robbins, Washington Co.
 1805 Aug 9 Humphreys, Elizabeth and John Russele by J. Gardner, JP, Ross Co.
 1809 May 8 Humphreys, Jacob and Ann Ward by Wm. Haines, JP, Licking Co.
 1805 Apr 4 Humphry, Jacob and Polly Spacht by D. Loring, Washington Co.
 1808 Sep 25 Humphry, Wm. and Anna Bellows by D. Loring, JP, Washington Co.
 1876 May 30 Humston, Dr. Chas. M. and Jessie F. McIntosh at Beverly by Rev. John Boyd, St. Luke's Church, Marietta, Washington Co.
 1803 Dec 1 Hundbary, Mary and William Lowrey by J. Graham, Washington Co.
 1805 Oct 18 Hungerford, Mathew and Nancy Walker by John Brough, JP, Washington Co.
 1815 Nov 9 Hungerford, Nancy and Adam Smith by D.H. Buell, JP, Washington Co.
 1824 Feb 22 Hunt, Eliza S. and Cyrus T. Carpenter by Rauben Carpenter, JP, Franklin Co.
 1837 Sep 14 Hunt, Mary and Wm. Hall by Rev. E. Burr, St. John's Church, Worthington, Franklin Co.
 1804 11 mo 18 Hunt, Sarah and Enos Baldwin, Miami Monthly Meeting, Warren Co.
 1810 Feb 5 Hunter, Abe. and Wm. Shaw by James Hoge, Franklin Co.
 1827 Apr 29 Hunter, Avis and Jacob Miller by J.N. Walter, MC, Franklin Co.
 1824 Apr 22 Hunter, Charles and Thrsay Bartlett by C. Henkel, Franklin Co.
 1813 Jul 9 Hunter, Elizabeth and Jacob Stotts by W. Taylor, Licking Co.
 1813 Mar 25 Hunter, George and Martha Conner by Rev. James Scott, Licking Co.
 1823 Apr 22 Hunter, Jane and Andrew McElvaine by James Hoge, Franklin Co.
 1813 Jan 28 Hunter, Joseph and Martha McGowan by Wm. Shaw, Franklin Co.
 1814 Aug 18 Hunter, Joseph and Unice Starr by James Hoge, Franklin Co.
 1817 Jul 20 Hunter, Joseph and Mary Mitchell by James Hoge, Franklin Co.
 1814 Apr 12 Hunter, Mary and Daniel Stotts by Wm. Taylor, Licking Co.
 1826 Apr 11 Hunter, Matilda and John Byers by James Hoge, Franklin Co.
 1806 Jun 26 Hunter, Matty and Samuel Robinson by Zachariah Stephen, JP, Franklin Co.
 1817 Apr 1 Hunter, Nancy and David Mitchell by Michael Potter, JP, Franklin Co.
 1814 Jun 16 Hunter, Patsy and Andrew McElvain by James Hoge, Franklin Co.

OHIO MARRIAGES

Edited by Marjorie Smith
 Extracted From

The Old Northwest Genealogical Quarterly - Pub. 1898-1912
 1980

DA 46

OHIO MARRIAGES

- 1826 Jan 6 Walter, Burinade and Joseph Compena by Elgah Saurgan, Franklin Co.
 1825 Dec 19 Walters, John and Ridgley Lillian (license date), Marion Co.
 1824 Dec 7 Walters, Phacima and Andrew Decker by Wm. Godman, JP, Franklin Co.
 1811 May 23 Wamsacher, Susana and David Grim (license date), Pickaway Co.
 1809 Aug 20 Ward, Aaron and Nancy Evans by Zachariah Carlisle, Esq., Licking Co.
 1809 May 8 Ward, Ann and Jacob Humphreys by Wm. Haines, JP, Licking Co.
 1818 Feb 19 Ward, Catherine and Christopher Price by Noah Fidler, Licking Co.
 1823 Jan 12 Ward, Ellis and Mary Earl Newman, Miami Monthly Meeting, Warren Co.
 1821 Jan 3 Ward, Evan and Catharine Jeffers, Miami Monthly Meeting, Warren Co.
 1851 Nov 27 Ward, Harriet C. and Goodrich H. Harbour of Madison, Ind., by Rev. John Boyd, St. Luke's Church, Marietta, Washington Co.
 1852 Dec 8 Ward, Henrietta D. and Ezra G. Leonard of Madison, Ind., by Rev. John Boyd, St. Luke's Church, Marietta, Washington Co.
 1800 Apr 2 Ward, Israel and Rhoads Barker by Alvin Bingham, Washington Co.
 1820 Jan 7 Ward, John and Hannah Ann Evans, Miami Monthly Meeting, Warren Co.
 1828 Apr 10 Ward, Mary and Uriah Jones by Wooley Conrad, Franklin Co.
 1846 Nov 12 Ward, Mary Elizabeth and Charles R. Rhodes of St. Louis, Mo. by Rev. Edward Winthrop, St. Luke's Church, Marietta, Washington Co.
 1803 Aug 18 Ward, Mima and George Carvel by Robert Oliver, JP, Washington Co.
 1817 Oct 20 Ward, Nahum and Sarah Skinner by Rev. Saml P. Robbins, Washington Co.
 1818 Apr 2 Ward, Peggy and Seth Philbrook by Samuel Bancroft, JP, Licking Co.
 1813 Apr 18 Ward, Phoebe and Dan'l H. Buell by Rev. Stephen Lindley, Washington Co.
 1815 Jun 17 Ward, Rebecca and Moses Rugg by John Green, Licking Co.
 1817 Dec 16 Ward, Ruth and William Sampba by Geo. Callanhan, EMEC, Licking Co.
 1829 Jan 15 Ward, Sarah and William Cox by George Jefferies, Franklin Co.
 1821 Jan 6 Ward, Steward and Ann McKinley by Benj Cores, MG, Licking Co.
 1825 Jan 13 Ward, Susan and Samuel R. Johnson by J.C. Billiland, JP, Jackson Co.
 1872 Mar 7 Ward, Thos. O. and Helen Case by Wm. Bower, St. Luke's Church, Granville, Licking Co.
 1816 Jan 4 Ward, William and Pheby Beam by Geo. Callanhan, EMEC, Licking Co.
 1818 Sep 9 Warden, Elmy and Isaac Morton, Jr. by Rev. Timothy Harris, Licking Co.
 1825 Dec 1 Ware, Wm. and Mary Vernem by John Stephenson, JP, Jackson Co.
 1820 Apr 6 Warner, Christopher and Maria Loge by Orgood McFarland, JP, Washington Co.
 1814 Dec 24 Warner, Drucy and Samuel H. Everett by Rev. T. Harris, Licking Co.
 1818 Sep 7 Warner, Elizabeth and Abraham Pavrish? by Isaiah Hoskinson, JP, Licking Co.
 1823 Oct 22 Warner, John and Maryann Hunterman by D.W. Desbler, JP, Franklin Co.

OHIO MARRIAGES

Edited by Marjorie Smith
 Extracted From

DA-4e

